



Fluoridation Census 1967

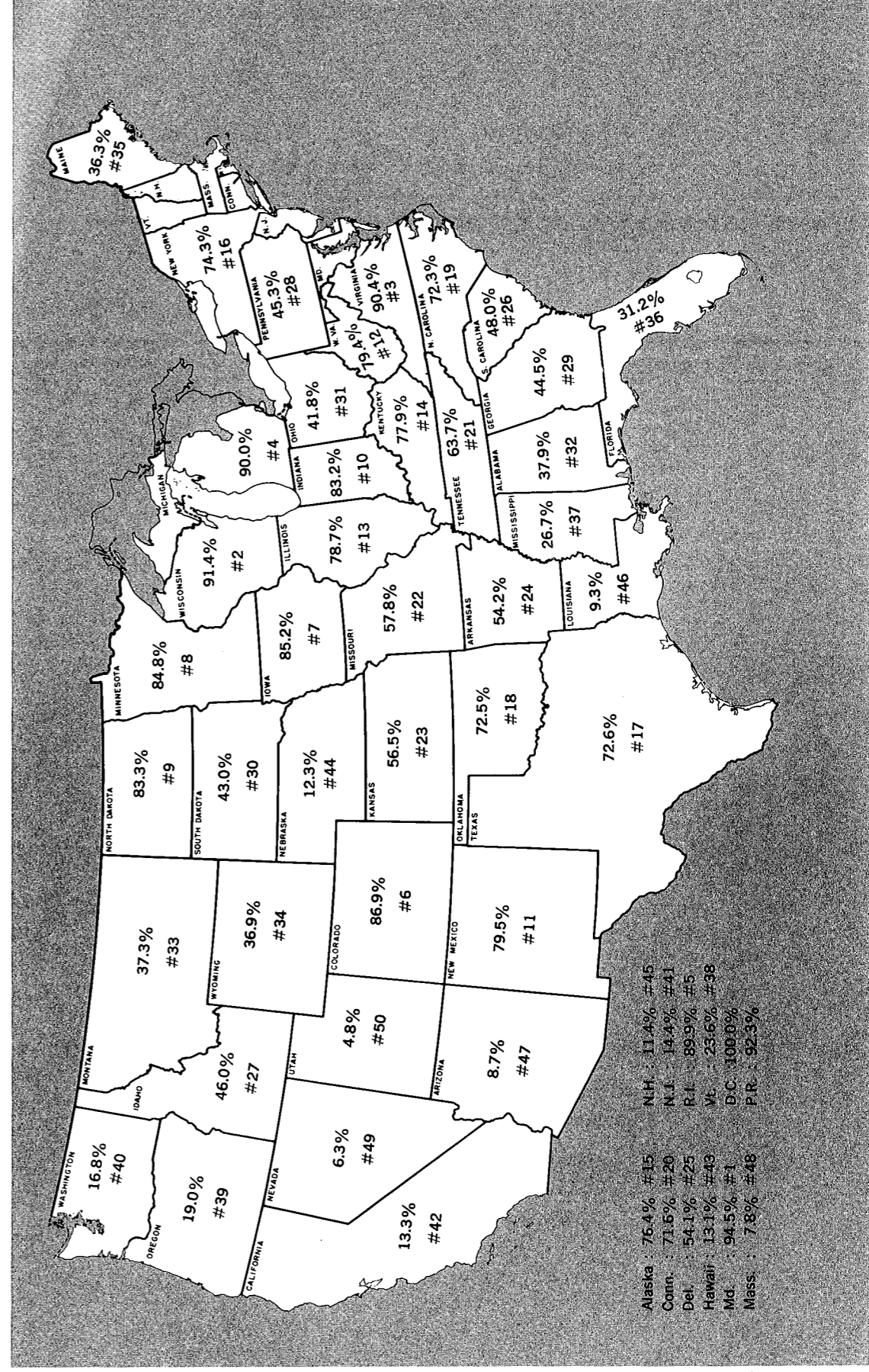


U.S. DEPARTMENT OF HEALTH, EDUCATION, AND WELFARE

The information presented in this work is based on reports from the department of health of each State. No community is listed nor its population included in the statistical summaries unless the Division of Dental Health, Bureau of Health Manpower, U.S. Department of Health, Education, and Welfare, has been officially notified by the appropriate State health department. Where a community name appears more than once in the list of fluoridated communities, the population is served by more than one water supplier.

HOW DOES YOUR STATE STAND ON FLUORIDATION?

The first number in each State refers to the percentage of its population on public water supplies with natural or controlled fluoridation. The second number shows the State's position in a ranking of all States according to percentages. Statistics as of December 31, 1967.



Fluoridation Census 1967



U.S. DEPARTMENT OF HEALTH, EDUCATION, AND WELFARE
Bureau of Health Manpower • Division of Dental Health
Bethesda, Maryland 20014

TABLE 8 - NATIONAL SUMMARY OF FLUORIDATION REFERENDA REPORTED
 BETWEEN NOVEMBER 1950 and DECEMBER 31, 1967

<u>YEAR</u>	<u>WON</u>	<u>LOST</u>	<u>TOTAL</u>
1950	1	1	2
1951	6	2	8
1952	23	28	51
1953	17	24	41
1954	46	58	104
1955	19	41	60
1956	36	49	85
1957	17	35	52
1958	20	48	68
1959	22	25	47
1960	25	43	68
1961	20	39	59
1962	20	27	47
1963	27	34	61
1964	35	64	99
1965	28	22	50
1966	25	26	51
1967	24	32	56
Total	411	598	1009

National Institutes of Health Publication No. 428
 1968

United States Government Printing Office
 Washington, D.C. 20401

TABLE 7 - AUTHORIZATION FOR FLUORIDATION IN COMMUNITIES FLUORIDATING

December 31, 1967

Population Range of Community	Source of Authority to Fluoridate				
	Total	Governing Body Alone	Referendum	Utilities Commission	Other & Not Specified
Total	3,827	2,893	327	153	454
1,000,000 and OVER	4	3	1	--	--
500,000 thru 999,999	9	7	2	--	--
250,000 thru 499,999	14	12	--	--	2
100,000 thru 249,999	43	34	5	1	3
50,000 thru 99,999	103	71	19	4	9
25,000 thru 49,999	222	143	31	5	43
10,000 thru 24,999	569	399	59	17	94
5,000 thru 9,999	589	428	61	23	77
2,500 thru 4,999	563	450	53	19	41
1,000 thru 2,499	732	589	49	29	65
UNDER 1,000	717	606	37	29	45
NOT SPECIFIED	262	151	10	26	75

PREFACE

Almost 82 million people in the United States, or 52.8 percent of those on public water supplies, were receiving the benefits of fluoridated water as of December 31, 1967 (Table 1). Maryland, Michigan, Virginia, Wisconsin, Washington, D. C., and Puerto Rico lead the nation. Over 90% of people on public water supplies in these states and areas have access to fluoridated water.

The more than 9.5 million increase reported in 1967 is the second largest such increase in one year, exceeded only by the 11.5 million increase in 1965, the year in which New York City began fluoridating. A large factor in the marked rise during 1967 was the addition of 3.5 million persons through fluoridation of the Detroit water system.

Military and Federal installations are not included in the list of communities using fluoridated water. The populations residing in such places, however, are included as part of the population in the States in which these installations are located.

TABLE 6 - UNITED STATES COMMUNITIES USING CONTROLLED FLUORIDATION

December 31, 1967

Population Range Of Community	Number Of Communities *	Communities Using Controlled Fluoridation	
		Number	Percent Of All Communities Of Same Size
Total	20,593	3,827	18.6
1,000,000 and OVER	5	4	80.0
500,000 thru 999,999	16	9	56.2
250,000 thru 499,999	30	14	46.7
100,000 thru 249,999	81	43	53.1
50,000 thru 99,999	201	103	51.2
25,000 thru 49,999	432	222	51.4
10,000 thru 24,999	1,134	570	50.3
5,000 thru 9,999	1,394	588	42.2
2,500 thru 4,999	2,152	563	26.2
1,000 thru 2,499	4,471	732	16.4
UNDER 1,000 & NOT SPECIFIED	10,677	979	9.2

*Source: Bureau of the Census: United States Census of Population 1960; United States Summary--Number of Inhabitants, PC(1)1A U.S., Table K, Page XXIII, "Population in Groups of Incorporated and Unincorporated Places Classified According to Size: 1960 and 1950". Includes military installations with controlled fluoridation and unincorporated places of less than 1,000 population with public water supplies, in addition to the incorporated places reported by The Census Bureau.

TABLE 5 - CHEMICAL AND FEEDER USED IN FLUORIDATING WATER SUPPLY SYSTEMS BY RANGE OF POPULATION SERVED AS OF DECEMBER 31, 1967

Population Size of Water Supply Systems	Number of Systems Fluoridating	Sodium Fluoride		Sodium Silicofluoride		Fluosilicic Acid Solution		Ammonium Fluosilicate		Calcium Fluoride Solution		Other, Adjusted Natural Fluoride, And Not Specified
		Dry Solution	71 Solution	Dry Solution	71 Solution	Solution	Dry Solution	Dry Solution	Solution	Solution	Solution	
Totals	2,091	182	471	782	71	504	1	6	2	72		
1,000,000 and OVER	7			2		5						
500,000 thru 999,999	14			11		3						
250,000 thru 499,900	16			7		2						
100,000 thru 249,900	55		2	31	1	13		1				
50,000 thru 99,999	71	4	1	53	1	9						
25,000 thru 49,999	163	7	3	87	10	29		1			4	
10,000 thru 24,900	367	22	9	203	31	71					12	
5,000 thru 9,999	400	41	31	176	9	86		2		1	8	
2,500 thru 4,999	365	50	65	143	12	78		1	1		1	
1,000 thru 2,499	412	31	96	63	14	136		1			13	
UNDER 1,000	186	21	161	4	17	71					3	
NOT SPECIFIED	35	1	102	2	5	1					31	

CONTENTS

	Page
Communities Using Fluoridated Water	1
Page	
Alabama	3
Alaska	3
Arizona	3
Arkansas	3
California	4
Colorado	5
Connecticut	5
Delaware	6
D. C.	6
Florida	6
Georgia	6
Hawaii	8
Idaho	8
Illinois	8
Indiana	10
Iowa	12
Kansas	13
Kentucky	14
Louisiana	16
Maine	16
Maryland	16
Massachusetts ...	18
Michigan	19
Minnesota	21
Mississippi	22
Missouri	22
Montana	24
Nebraska	24
Nevada	24
New Hampshire ...	24
New Jersey	24
New Mexico	25
New York	25
North Carolina ..	27
North Dakota	28
Ohio	29
Oklahoma	30
Oregon	30
Pennsylvania	31
Rhode Island	33
South Carolina ..	33
South Dakota	34
Tennessee	34
Texas	36
Utah	36
Vermont	36
Virginia	36
Washington	37
West Virginia ...	38
Wisconsin	39
Wyoming	42
Puerto Rico	42
Summary of Fluoridation Statistics	45
Table 1. Population on Public Water Supplies in the United States and Puerto Rico using Controlled and Natural Fluoridation .	46
Table 2. Population in the United States and Puerto Rico Using Controlled and Natural Fluoridation	48
Figure 1. Communities and Population Served with Water to Which Fluoride Has Been Added	50
Table 3. Institution, Discontinuance, and Reinstitution of Controlled Fluoridation	51
Table 4. Number and Percent of Water Systems Using Controlled and Natural Fluoride Water in the United States and Puerto Rico	52
Table 5. Chemical and Feeder used in Fluoridating Water Supply Systems by Range of Population Served	54
Table 6. United States Communities using Controlled Fluoridation ...	55
Table 7. Authorization for Fluoridation in Communities Fluoridating	56
Table 8. National Summary of Fluoridation Referenda Reported from November 1950 through December 31, 1966	57

	Total Systems	Systems Using Controlled Fluoridation	Systems Using Natural Fluoridation	Systems Using Controlled and Natural Fluoridation	% Systems Using Controlled Fluoridation	Systems Using Controlled and Natural Fluoridation	% Systems Using Controlled and Natural Fluoridation
Mississippi	225	32	13	45	14.2	45	20.0
Missouri	374	48	50	98	12.8	98	26.2
Montana	155	8	34	42	5.2	42	27.1
Nebraska	434	10	37	47	2.3	47	10.8
Nevada	46	3	13	16	6.5	16	34.8
New Hampshire	124	6	1	7	4.8	7	5.6
New Jersey	276	22	17	39	8.0	39	14.1
New Mexico	189	35	44	79	18.5	79	41.8
New York	752	71	17	88	9.4	88	11.7
North Carolina	362	59	21	80	16.3	80	22.1
North Dakota	158	38	38	76	24.0	76	48.1
Ohio	541	42	122	164	7.8	164	30.3
Oklahoma	400	31	132	163	7.8	163	40.8
Oregon	291	22	16	38	7.6	38	13.1
Pennsylvania	903	53	--	53	5.9	53	5.9
Rhode Island	39	9	7	16	23.1	16	41.0
South Carolina	208	40	25	65	19.2	65	31.2
South Dakota	242	8	109	117	3.3	117	48.3
Tennessee	261	107	--	107	41.0	107	41.0
Texas	1,003	36	522	558	3.6	558	55.6
Utah	307	3	18	21	1.0	21	6.8
Vermont	155	4	--	4	2.6	4	2.6
Virginia	455	47	89	136	10.3	136	29.9
Washington	392	33	21	54	8.4	54	13.8
West Virginia	415	68	3	71	16.4	71	17.1
Wisconsin	413	198	43	241	47.9	241	58.4
Wyoming	95	5	10	15	5.3	15	15.8
Puerto Rico	59	59	--	59	100.0	59	100.0

TABLE 4 - NUMBER AND PERCENT OF WATER SYSTEMS USING CONTROLLED AND NATURAL FLUORIDE WATER
IN THE UNITED STATES AND PUERTO RICO

December 31, 1967

	Total Systems	Systems Using Controlled Fluoridation		Systems Using Controlled and Natural Fluoridation		% Systems Using Controlled and Natural Fluoridation
		2,091	2,354	4,445	12.4	
Total	16,907	2,091	2,354	4,445	12.4	26.3
Alabama	291	40	23	63	13.7	21.6
Alaska	39	8	--	8	20.5	20.5
Arizona	114	2	37	39	1.8	34.2
Arkansas	218	48	9	57	22.0	26.1
California	1,057	36	43	79	3.4	7.5
Colorado	271	17	132	149	6.3	55.0
Connecticut	132	18	3	21	13.6	15.9
Delaware	34	5	--	5	14.7	14.7
District of Columbia	1	1	--	1	100.0	100.0
Florida	434	20	29	49	4.6	11.3
Georgia	385	68	10	78	17.7	20.3
Hawaii	80	4	--	4	5.0	5.0
Idaho	200	16	22	38	8.0	19.0
Illinois	835	110	148	258	13.2	30.9
Indiana	359	84	97	181	23.4	50.4
Iowa	684	80	194	274	11.7	40.1
Kansas	440	44	88	132	10.0	30.0
Kentucky	268	86	5	91	32.1	34.0
Louisiana	255	8	13	21	3.1	8.2
Maine	168	30	1	31	17.9	18.5
Maryland	114	20	6	26	17.5	22.8
Massachusetts	254	26	--	26	10.2	10.2
Michigan	449	97	58	155	21.6	34.5
Minnesota	551	126	34	160	22.9	29.0

52

Communities Using Fluoridated Water

Abbreviations

PT	---	Part
UD	---	Utility District
DA	---	Distribution Area
SD	---	Sanitary District
WD	---	Water District

TABLE 3 - INSTITUTION, DISCONTINUANCE, AND REINSTITUTION OF CONTROLLED FLUORIDATION

1945 - 1967

Year**	Fluoridation Status at End of Each Year			Fluoridation Instituted Whether or Not Discontinued			Fluoridation Discontinued Whether or Not Reinstated			Fluoridation Reinstated After Discontinuance		
	Number of Communities	Number of Water Supply Systems	Population*	Number of Communities	Number of Water Supply Systems	Population*	Number of Communities	Number of Water Supply Systems	Population*	Number of Communities	Number of Water Supply Systems	Population*
1945	6	3	231,920	6	3	231,920						
1946	12	8	332,467	12	8	332,467						
1947	16	11	458,748	16	11	458,748						
1948	26	13	581,683	26	13	581,683						
1949	49	29	1,062,779	49	29	1,062,779						
1950	100	62	1,578,578	101	63	1,595,128						
1951	368	171	5,079,321	370	173	5,108,771	1	1	16,550			
1952	751	353	13,875,005	758	360	14,079,130	2	2	29,450			
1953	1,007	482	17,666,339	1,019	494	17,751,207	7	7	204,125			
1954	1,194	572	22,336,884	1,226	602	23,528,254	14	14	256,399			
1955	1,347	672	26,278,820	1,407	719	27,883,734	34	34	1,367,021			
1956	1,583	772	33,905,474	1,656	828	35,672,794	66	53	1,795,464			
1957	1,717	879	36,215,208	1,801	938	38,124,663	83	66	1,999,575			
1958	1,890	995	38,461,589	1,986	1,060	40,463,466	97	72	2,215,118			
1959	1,990	1,081	39,628,377	2,093	1,153	41,801,740	111	80	2,311,813			
1960	2,111	1,172	41,179,694	2,221	1,251	43,390,924	120	89	2,509,084			
1961	2,197	1,249	42,201,115	2,301	1,328	44,418,750	127	96	2,546,951			
1962	2,321	1,350	44,045,392	2,429	1,433	46,289,156	130	99	2,563,530			
1963	2,612	1,482	46,678,380	2,723	1,567	49,002,866	134	103	2,589,659			
1964	2,758	1,573	48,363,066	2,869	1,659	51,179,019	143	111	2,760,035			
1965	3,030	1,692	59,855,024	3,141	1,786	63,873,219	152	120	3,466,178			
1966	3,145	1,785	62,427,290	3,257	1,872	66,446,000	163	127	4,905,568			
1967	3,827	2,091	71,916,682	3,949	2,189	75,900,389	165	129	4,961,594			
							176	140	5,112,935	2	2	171,531
										4	4	175,651
										6	6	190,550
										10	10	232,255
										13	13	305,663
										15	15	309,936
										17	17	335,721
										26	20	345,895
										26	20	345,895
										32	26	435,549
										41	34	650,225
										52	38	887,373
										53	42	942,884
										54	43	1,129,228

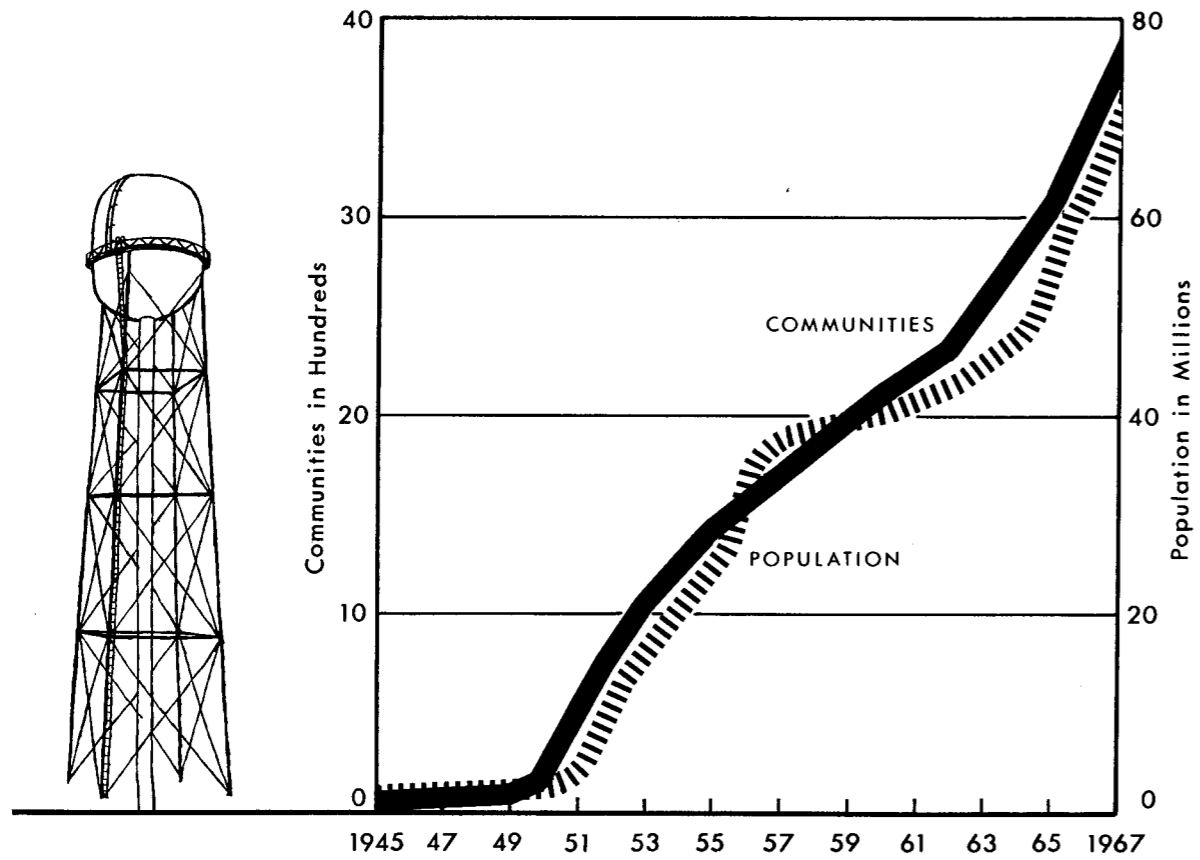
* Includes Adjustment for Population Growth Based on the Bureau of the Census Population Estimates

** Year reported to USPHS

**CONTROLLED FLUORIDATION
COMMUNITIES USING FLUORIDATED WATER, DECEMBER 31, 1967**

Figure 1

**Communities and population served with water
to which fluoride has been added, 1945-1967**



COMMUNITY	DATE	COMMUNITY	DATE
ALABAMA			
ALBERTVILLE	5 57	RIVER VIEW	10 58
ANNISTON	7 60	RUSSELLVILLE	5 60
ATHENS	2 62	SCOTTSBORO	7 61
AUBURN	6 60	SECTION	3 63
BOAZ	7 62	SHAWMUT	10 58
BYNUM	10 67	SHEFFIELD	12 52
CARRVILLE	2 67	SYLVANIA	4 65
CHEROKEE	5 67	TALLAPOOSA CITY	2 67
CULLMAN	11 67	TALLASSEE	2 67
DADEVILLE	12 67	TALLAWEKA	2 67
DECATUR	4 66	TRUSSVILLE	7 60
DOTHAN	4 59	TUSCALOOSA	7 51
DUTTON	4 65	TUSCUMBIA	6 63
EAST TALLASSEE	2 67	TUSKEGEE	2 67
EVERGREEN	5 64	WACO	10 66
FAIRFAX	10 58	WARRIOR	10 62
FAYETTE	2 57	YORK	1 59
FISHER CROSSROADS	1 67		
FLORENCE	7 64	ALASKA	
FOLEY	10 63	ANCHORAGE	11 53
FORT PAYNE	2 64	DOUGLAS	9 64
FYFFE	3 63	FAIRBANKS	8 62
GERALDINE	3 63	MT EDGECUMBE	3 63
GORDO	2 65	SITKA	3 63
GUNTERSVILLE	11 60		
HENAGAR	4 65	ARIZONA	
HOLT	7 51		
HUGULEY	10 67	ARKANSAS	
HUNTSVILLE	9 59	ALEXANDER	6 59
ISELL	10 67	ARKADELPHIA	6 53
JACKSONVILLE	6 63	BALD KNOB	12 53
LAFAYETTE	4 63	BATESVILLE	3 56
LANETT	10 58	BENTON	2 59
LANGDALE	10 58	BENTONVILLE	3 55
LIVINGSTON	10 55	CALDWELL	10 66
MACEDONIA	1 67	CAMDEN	7 53
MOBILE	7 58	CAMMACK VILLAGE	3 51
MONTEVALLO	5 63	CENTER HILL	2 58
NORTHPORT	7 51	CLARKSVILLE	8 55
ONEONTA	2 62	COLLEGE STA PT	6 53
OPELIKA	7 58		
OXFORD	7 60		
OZARK	8 60		
RAINSVILLE	3 63		

COMMUNITY	DATE	COMMUNITY	DATE
CROSSETT	11 58	TRUMANN	6 62
DERMOTT	10 66	TYRONZA	9 67
DEWITT	6 62	WALDO	2 55
DIXIE ACRES	6 55	WALNUT RIDGE	1 52
DUMAS	10 60	WARREN	10 62
EDEN ISLE	10 59	WEST HELENA	9 54
EUDORA	10 62	WEST MEMPHIS	4 62
FORREST CITY	1 55	WRIGHTSVILLE	5 64
GEYER SPRINGS	3 51	WYNNE	1 55
GRAVEL RIDGE	11 62	YELLVILLE	4 64
GURDON	52		
HARRISON	5 54		
HEBER SPRINGS	10 59		
HELENA	11 54		
HOPE	2 55		
JACKSONVILLE	6 61		
JONESBORO	10 51		
JUDSONIA	12 53		
LAMAR	4 61		
LEWISVILLE	1 53		
LITTLE ROCK	3 51		
MABELVALE	4 51		
MADISON	12 61		
MALVERN	4 59		
MAMMOTH SPRING	12 66		
MARIANNA	10 54		
MCCRORY	2 62		
MCRAE T B SAN	6 59		
MITCHELLVILLE	9 67		
MONTICELLO	9 65		
MORRILTON	2 60		
MOUNTAIN HOME'	1 55		
NEWPORT	7 54		
NORTH LITTLE ROCK	3 51		
OKAY	12 60		
OSCEOLA	1 65		
PARAGOULD	1 56		
PATTERSON	5 64		
POCAHONTAS	8 67		
PRESCOTT	2 55		
PULASKI COUNTY	1 53		
RUSSELLVILLE	2 60		
SALEM	5 65		
SEARCY	12 53		
SHERWOOD	3 51		
SPRINGDALE	11 52		
STAR CITY	2 60		
SWEET HOME	4 51		
SYLVAN HILLS	4 51		

CALIFORNIA

ANTIOCH	8 52
ARCATA	1 64
AVENAL	11 59
BAYWOOD PARK	8 52
BRISBANE	7 55
BROADMOOR	8 52
BURLINGAME	7 55
CLAYTON	5 65
COLMA	7 55
CONCORD	5 65
CROCKETT	5 65
DALY CITY	8 62
DIMOND-P U D	8 52
FAIRFIELD	12 67
FOSTER CITY	
FRESNO WTR DIS 11	9 54
FRESNO WTR DIS 19	10 63
GREGORY GARDENS	2 55
GRIDLEY	5 54
HAYWARD	3 58
HEALDSBURG	1 53
HILLSBOROUGH	7 55
LOS BANOS	3 58
MARTINEZ	6 54
MERCED	6 66
MILLBRAE	7 55
MORGAN HILL	3 52
MOUNTAIN VIEW	5 65
OROVILLE	4 58
PACHECO	5 65
PACIFICA	8 52
PALO ALTO	6 56
PITTSBURG	4 65
PLACERVILLE	10 56

States	Total 1/ Population (Dec. 31, 1967)	Pop. on Public Water Supplies Using Nat. and Controlled Fl.		% Pop. Using Natural and Controlled Fl.	
Mississippi	2,353,000	316,000	13.4		
Missouri	4,626,000	1,967,700	42.5		
Montana	701,000	176,600	25.2		
Nebraska	1,433,000	126,800	8.8		
Nevada	451,000	24,000	5.3		
New Hampshire	691,000	52,000	7.5		
New Jersey	7,053,000	889,400	12.6		
New Mexico	1,004,000	583,100	58.1		
New York	18,410,000	11,987,900	65.1		
North Carolina	5,057,000	1,849,600	36.6		
North Dakota	637,000	281,200	44.1		
Ohio	10,497,000	3,408,900	32.5		
Oklahoma	2,505,000	1,374,800	54.9		
Oregon	2,012,000	290,800	14.5		
Pennsylvania	11,636,000	4,233,100	36.4		
Rhode Island	901,000	725,000	80.5		
South Carolina	2,604,000	702,800	27.0		
South Dakota	671,000	169,200	25.2		
Tennessee	3,904,000	1,620,500	41.5		
Texas	10,935,000	6,400,900	58.5		
Utah	1,033,000	45,800	4.4		
Vermont	419,000	57,700	13.8		
Virginia	4,574,000	2,644,600	57.8		
Washington	3,110,000	429,800	13.8		
West Virginia	1,792,000	878,300	49.0		
Wisconsin	4,201,000	2,486,300	59.2		
Wyoming	313,000	86,400	27.6		
Puerto Rico	2,713,000	1,808,800	66.7		

Source:

1/ Bureau of the Census: United States Census of Housing; 1960, Series HC (1), Nos. 1-52. Includes adjustments for population growth based on U.S. Census estimates; as shown in Bureau of the Census: Current Population Reports; Population Estimates (Series P-25, Number 380, November 24, 1967).

TABLE 2 - Population in United States and Puerto Rico Using Controlled and Natural Fluoridation as of December 31, 1967

States	Total 1/ Population (Dec. 31, 1967)	Pop. on Public Water Supplies Using Nat. and Controlled Fl.	% Pop. Using Natural and Controlled Fl.
Total	201,542,000	81,926,100	40.6
Alabama	3,556,000	854,300	24.0
Alaska	275,000	116,200	42.2
Arizona	1,650,000	126,800	7.7
Arkansas	1,975,000	580,500	29.4
California	19,340,000	2,396,300	12.4
Colorado	1,985,000	1,421,600	71.6
Connecticut	2,950,000	1,686,200	57.2
Delaware	528,000	211,200	40.0
District of Columbia	811,000	811,000	100.0
Florida	6,048,000	1,459,500	24.1
Georgia	4,538,000	1,404,700	31.0
Hawaii	745,000	94,500	12.7
Idaho	700,000	212,200	30.3
Illinois	10,938,000	7,274,600	66.5
Indiana	5,021,000	2,757,800	54.9
Iowa	2,748,000	1,601,400	58.3
Kansas	2,277,000	980,000	43.1
Kentucky	3,195,000	1,424,900	44.6
Louisiana	3,684,000	257,400	7.0
Maine	971,000	211,300	21.8
Maryland	3,715,000	2,741,400	73.8
Massachusetts	5,432,000	392,400	7.2
Michigan	8,641,000	5,453,400	63.1
Minnesota	3,586,000	1,838,500	51.3

COMMUNITY	DATE	COMMUNITY	DATE
CONNECTICUT			
PLFASANT HILL	5 65	BERLIN	12 50
PLEASANTON	3 54	BETHANY	2 67
PORT CHICAGO	5 65	BLOOMFIELD	1 60
PORT COSTA	5 65	BRANFORD	2 67
ROSEMONT	2 56	BRIDGEPORT	2 67
ROSEVILLE	8 60	BRISTOL	7 60
SAN BRUNO	7 55	CHESHIRE	2 67
SAN CARLOS	7 55	CLINTON	11 67
SAN FRANCISCO	7 55	CROMWELL	6 51
S JOSE EVERGREEN	9 65	DARIEN	3 67
SAN LUIS OBISPO	8 54	EAST HARTFORD	1 60
SAN MATEO	7 55	EAST HAVEN	2 67
SCOTIA	10 62	EAST WINDSOR PT	11 67
SO SAN FRANCISCO	7 55	EASTON	2 67
VALLFJO	11 54	ELLINGTON PT	11 67
VINE HILL	5 65	ENFIELD PT	11 67
COLORADO			
AURORA	5 54	FAIRFIELD	2 67
BERTHOUD	6 60	GLASTONBURY	1 60
CRAIG	4 53	GREENWICH	3 67
DELTA	1 56	GUILFORD	11 67
DENVER	5 54	HAMDEN	2 67
DURANGO	5 57	HARTFORD	1 60
EDGEWATER	5 54	MADISON	11 67
EVANS	3 55	MANSFIELD ST SCH	11 50
FORT COLLINS	4 67	MIDDLETOWN	10 60
GRAND JUNCTION	7 51	MILFORD	2 67
GREELEY	3 55	MONROE	2 67
LAFAYETTE	8 52	MYSTIC	4 53
LAKWOOD	5 54	NEW BRITAIN	12 50
LONGMONT	9 58	NEW CANAAN	7 58
LOUISVILLE	4 53	NEW HAVEN	2 67
LOVELAND	6 54	NEWINGTON	1 60
MONTE VISTA	7 60	NORTH BRANFORD	2 67
MONTROSE	4 53	NORTH HAVEN	2 67
PALISADE	12 52	NORWALK PT	12 67
RIFLE	6 56	OLD SAYBROOK	11 67
SHERIDAN	5 54	ORANGE	2 67
TIMNATH	3 55	ROCKY HILL	1 60
WALDEN	9 58	SHELTON	2 67
WHEAT RIDGE	5 54	SOUTH WINDSOR	11 67
WINDSOR	3 55	SOUTHURY TR SCH	4 45
		STAMFORD PT	3 67
		STONINGTON BORO	4 53
		STONINGTON TOWN	4 53
		STRATFORD	2 67
		SUFFIELD	11 66
		TORRINGTON	3 58
		TRUMBULL	2 67

COMMUNITY	DATE
VERNON	11 67
WEST HARTFORD	1 60
WEST HAVEN	2 67
WEST MYSTIC	4 53
WESTBROOK	11 67
WESTON	2 67
WESTPORT	2 67
WETHERSFIELD	1 60
WILLIMANTIC	9 58
WILTON	2 67
WINDSOR	1 60
WINDSOR LOCKS	11 67
WOODBIDGE	2 67
DELAWARE	
LEWES	2 64
NEWARK	11 50
SELBYVILLE	5 56
WILMINGTON	1 60
DIST COLUMBIA	
WASHINGTON D C	6 52
FLORIDA	
BAL HARBOR ISLAND	4 52
BELLE GLADE	2 56
CANOVA BEACH	11 66
CHOSEN	2 56
CLEWISTON	10 51
COCOA	10 55
COCOA BEACH	11 55
CORAL GABLES	4 52
EAU GALLIE	6 67
EL PORTAL	4 52
FORT PIERCE	6 63
GAINESVILLE	10 49
HIALEAH	4 52
INDIALANTIC	11 66
INDIAN HAR BEACH	11 66
KENDALL	

COMMUNITY	DATE
KEY WEST	1 63
MEDLEY	11 64
MELBOURNE	11 66
MELBOURNE BEACH	11 66
MIAMI	4 52
MIAMI BEACH	4 52
MIAMI SHORES	4 52
MIAMI SPRINGS	4 52
NAPLES	10 51
NORTH BAY VILLAGE	4 52
OCALA	11 56
ORLANDO	11 56
ORMOND BEACH	8 61
PALATKA	10 64
ROCKLEDGE	11 55
SANFORD	1 66
SATELLITE BEACH	11 66
SOUTH MIAMI	4 52
SURFSIDE	4 52
SWEETWATER	5 61
WEST MELBOURNE	11 66
WEST MIAMI	4 52
GEORGIA	
ACWORTH	6 54
ALBANY	9 53
ALDORA	5 55
ATHENS	5 51
AUGUSTA	7 55
AUSTELL	4 62
AVONDALE ESTATES	4 51
BALDWIN	10 57
BARNESVILLE	5 55
BATTEY ST HOSP	6 52
BLAKELY	10 65
BLANDVILLA	4 56
BOGART	5 51
BRIGHTON VILLAGE	7 57
BUFORD	4 60
CALHOUN	5 57
CAMILLA	1 66
CANTON	5 56
CANTON COTTON MIL	11 64
CARTERSVILLE	4 56
CATOOSA COUNTY PT	9 52
CELENESE VILLAGE	6 52

POPULATION ON PUBLIC WATER SUPPLIES

States	Total 2/	Using Controlled Fluoridation 3/		Using Natural Fluoridation 4/		PERCENTAGE OF POPULATION On Public Water Supplies	
		Using Nat. and Controlled Fl.	Using Nat. and Controlled Fl.	Using Nat. and Controlled Fl.	Using Nat. and Controlled Fl.		
New York	16,137,400	11,963,900	24,000	11,987,900	74.1	0.2	74.3
North Carolina	2,559,400	1,807,200	42,400	1,849,600	70.6	1.7	72.3
North Dakota	337,800	337,800	33,300	281,200	73.4	9.9	83.3
Ohio	8,153,700	3,142,400	266,500	3,408,900	38.5	3.3	41.8
Oklahoma	1,897,200	1,023,500	351,300	1,374,800	54.0	18.5	72.5
Oregon	1,529,900	269,000	21,800	290,800	17.6	1.4	19.0
Pennsylvania	9,353,500	4,233,100	--	4,233,100	45.3	--	45.3
Rhode Island	806,000	723,100	1,900	725,000	89.7	0.2	89.9
South Carolina	1,465,100	638,500	64,300	702,800	43.6	4.4	48.0
South Dakota	393,000	84,600	84,600	169,200	21.5	21.5	43.0
Tennessee	2,545,800	1,620,500	--	1,620,500	63.7	--	63.7
Texas	8,812,400	2,410,000	3,990,900	6,400,900	27.3	45.3	72.6
Utah	956,600	22,000	23,800	45,800	2.3	2.5	4.8
Vermont	244,700	57,700	--	57,700	23.6	--	23.6
Virginia	2,925,300	2,580,800	63,800	2,644,600	88.2	2.2	90.4
Washington	2,558,100	266,000	163,800	429,800	10.4	6.4	16.8
West Virginia	1,106,600	87,700	1,600	878,300	79.2	0.2	79.4
Wisconsin	2,721,200	2,393,100	93,200	2,486,300	88.0	3.4	91.4
Wyoming	234,300	28,100	58,300	86,400	12.0	24.9	36.9
Puerto Rico	1,960,300	1,808,800	--	1,808,800	92.3	--	92.3

1/ Includes adjustments for population growth based on U.S. Census estimates.

2/ Bureau of the Census: United States Census of Housing; 1960, Series HC (1), Nos. 1-52

3/ Data on fluoridation reported to the Division of Dental Health, United States Public Health Service, by State Dental Directors. Information on fluoridation in military areas is supplied by the Department of Defense.

4/ Based on 1965-1966 Survey of all communal water supplies having 0.7 ppm or more natural fluoride. For those states which did not submit new information, 1956 data were used.

TABLE 1 - POPULATION ON PUBLIC WATER SUPPLIES IN THE UNITED STATES AND PUERTO RICO USING CONTROLLED AND NATURAL FLUORIDATION 1/
December 31, 1967

States	POPULATION ON PUBLIC WATER SUPPLIES			PERCENTAGE OF POPULATION On Public Water Supplies	
	Total 2/ Fluoridation 3/	Using Controlled Fluoridation 4/	Using Nat. and Controlled Fl.	Using Controlled Fluoridation	Using Nat. and Controlled Fl.
Total	155,218,500	71,916,700	81,925,700	46.3	52.8
Alabama	2,253,700	829,900	854,300	36.8	37.9
Alaska	152,100	116,200	116,200	76.4	76.4
Arizona	1,465,200	15,600	126,800	1.1	8.7
Arkansas	1,070,900	568,000	580,500	53.0	54.2
California	17,981,000	1,921,600	2,396,300	10.7	13.3
Colorado	1,636,300	854,100	1,421,600	52.2	86.9
Connecticut	2,356,400	1,684,200	1,686,200	71.5	71.6
Delaware	390,100	211,200	211,200	54.1	54.1
District of Columbia	810,600	810,600	810,600	100.0	100.0
Florida	4,681,300	1,084,300	1,459,500	23.2	31.2
Georgia	3,153,400	1,328,100	1,404,700	42.1	44.5
Hawaii	720,400	94,500	94,500	13.1	13.1
Idaho	460,900	84,900	212,200	18.4	46.0
Illinois	9,246,000	6,539,400	7,274,600	70.7	78.7
Indiana	3,315,300	2,488,600	2,757,800	75.1	83.2
Iowa	1,879,600	1,128,200	1,601,400	60.0	85.2
Kansas	1,736,100	803,200	980,000	46.3	56.5
Kentucky	1,828,700	1,411,300	1,424,900	77.2	77.9
Louisiana	2,768,500	163,400	257,400	5.9	9.3
Maine	581,800	210,600	211,300	36.2	36.3
Maryland	2,902,700	2,709,700	2,741,400	93.4	94.5
Massachusetts	5,053,000	392,400	392,400	7.8	7.8
Michigan	6,056,500	5,312,200	5,453,400	87.7	90.0
Minnesota	2,167,000	1,804,200	1,838,500	83.2	84.8
Mississippi	1,183,900	243,800	316,000	20.6	26.7
Missouri	3,401,900	1,856,800	1,967,700	54.6	57.8
Montana	473,800	37,600	176,600	8.0	37.3
Nebraska	1,030,700	61,800	126,800	6.0	12.3
Nevada	383,600	7,200	24,000	1.9	6.3
New Hampshire	454,600	47,700	52,000	10.5	11.4
New Jersey	6,189,600	812,000	889,400	13.1	14.4
New Mexico	733,900	86,500	583,100	11.8	79.5

COMMUNITY	DATE	COMMUNITY	DATE
CHAMBLEE	4 51	LAGRANGE	4 56
CHATTANOOGA VAL	9 52	LAKEVIEW	9 52
CHICOPEE	6 52	LINWOOD	2 60
CLARKDALE	4 62	MADISON	2 64
CLARKESVILLE	5 64	MANCHESTER	4 60
CLARKSTON	4 51	MARIETTA	5 54
CLERMONT	6 52	MARTHA MILLS	7 61
COBB COUNTY PT	6 54	MILLEDGEVILLE	11 64
COHUTTA	4 67	MILSTEAD	12 63
CONYERS	12 63	MONROE	8 52
CORDELE	4 56	MONTEZUMA	3 60
CORNELIA	10 57	MONTECELLO	5 59
COVINGTON	5 60	MORROW	8 65
CUMMING	8 59	MOUNT AIRY	10 57
DALTON	4 67	MOUNTAIN PARK	6 54
DAWNVILLE	4 67	MOUNTAIN VIEW	8 65
DECATUR	4 51	NAOMI	2 60
DONALSONVILLE	11 64	NEWMAN	7 58
DORAVILLE	4 51	NOBLE	2 60
DOUGLAS	12 63	NORTH ATLANTA	4 51
DUBLIN	2 60	NORTH CANTON	5 56
EAST GRIFFIN	10 54	OAKWOOD	6 52
EASTMAN	11 56	OXFORD	5 60
EATONTON	2 60	PERRY	1 58
ELBERTON	12 57	PINE LAKE	4 51
ELIZABETH	6 54	PLAINVILLE	8 57
ELLENWOOD	8 65	POWDER SPRINGS	6 54
EXPERIMENT	10 54	PRINCETON	5 51
FAIRVIEW	9 52	RESACA	8 57
FITZGERALD	5 57	REST HAVEN	4 60
FLEMING HEIGHTS	7 55	REX	8 65
FLOYD COUNTY PT	6 52	REYNOLDS	11 64
FORSYTH	6 57	RICHMOND CO PT	12 62
FORSYTH MILL VILL	7 57	RIVERDALE	8 65
FORT OGLETHORPE	9 52	ROCHELLE	3 66
FORT VALLEY	6 55	ROCK SPRING	2 60
GAINESVILLE	6 52	ROCKY FACE	4 67
GARDEN LAKES	6 52	ROME	6 52
GRACEWOOD ST HOSP	12 61	ROSSVILLE	9 52
GRIFFIN	10 54	ROYSTON	10 65
HARTWELL	7 65	SCOTSDALE	4 51
HEBARDVILLE	1 55	SHANNON	7 65
HIGH POINT	9 52	SMYRNA	5 54
HOGANSVILLE	9 55	SOUTH CANTON	5 56
HOLLY SPRINGS	5 56	SPRING PLACE	4 67
HULL	5 51	STATESBORO	10 55
JONESBORO PT	8 65	STOCKBRIDGE	8 65
KENNESAW	5 54	SUGAR VALLEY	8 57
LAFAYETTE	2 60	SYLVESTER	1 64

COMMUNITY	DATE
THOMASTON	6 61
THOMASVILLE	11 54
TOCCOA	5 61
TUCKER	4 51
TUNNEL HILL	4 67
VALDOSTA	4 54
VARNELL	4 67
WADLEY	8 65
WALLACEVILLE	9 52
WARM SPRINGS	10 62
WARNER ROBINS	11 62
WAY CROSS	1 55
WAYNESBORO	3 63
WEST POINT	4 57
WHITEHALL	5 51
WINTERVILLE	5 51
WOODSTOCK	6 54

HAWAII

MAUNALOA MOLOKAI	9 61
------------------	------

IDAHO

BONNERS FERRY	3 52
BURLEY	8 56
COUNCIL	1 54
JEROME	7 58
KOOTENAI	4 52
LEWISTON	6 47
MCCALL	11 52
MERIDIAN	12 54
MONTEPELIER	7 53
MOUNTAIN HOME	11 57
OROFINO	3 54
PONDERAY	4 52
PRESTON	1 52
SALMON	9 52
SANDPOINT	4 52
SHOSHONE	7 55
TWIN FALLS	2 55

COMMUNITY	DATE
ILLINOIS	
ALBION	1 68
ALSIP	5 56
AMBOY	6 60
ASHLAND	7 67
ASSUMPTION	9 51
AVISTON	7 67
BANNOCKBURN	12 55
BARTLETT	10 67
BARTONVILLE	10 58
BECKEMEYER	6 52
BEDFORD PARK	5 56
BELGIUM	12 55
BELLEVUE	10 58
BERKLEY	8 56
BERWYN	8 56
BLACKHAWK HEIGHTS	10 64
BLUE ISLAND	5 56
BLUFORD	4 65
BONNIE BRAE W D	12 67
BOURBONNAISE	1 64
BRADLEY	1 64
BREESE	3 56
BRIDGE VIEW	5 61
BRIDGEPORT	7 53
BROADVIEW	8 56
BROOKFIELD	8 56
BROWNS	1 68
BURNHAM	5 56
CALUMET CITY	5 56
CALUMET PARK	5 56
CANTON	6 67
CARBONDALE	7 52
CARLYLE	6 52
CARPENTERSVILLE	11 66
CARY	12 66
CASEY	8 52
CATLIN	6 60
CENTRAL CITY	1 67
CENTRALIA	1 67
CHARLESTON	12 65
CHESTER	12 51
CHICAGO	8 56
CHICAGO RIDGE	4 46
CICERO	8 56
CLARENDON HILLS	7 59
CLAYTON	3 60
COLP	10 62
COUNTRYSIDE	65

**Summary
of
Fluoridation Statistics**

COMMUNITY	DATE	COMMUNITY	DATE
CRAB ORCHARD	53	HOOPESTON	2 67
CROPPERS	9 62	ILLIOPOLIS	12 67
DANVILLE	12 55	IRVINGTON	1 67
DAWSON	12 67	JACKSONVILLE	8 56
DECATUR	8 60	JERSEYVILLE	11 64
DEERFIELD	12 55	JUNCTION CITY	1 67
DEKALB	3 67	JUSTICE	66
DES PLAINES	66	KANKAKEE	1 64
DESOTO	7 52	KENILWORTH	1 53
DIXMOOR	4 54	LA GRANGE	5 61
DOLTON	5 56	LA GRANGE PARK	8 56
DOWELL	7 62	LA SALLE	3 57
DOWNERS GROVE	5 67	LAGRANGE HIGHLAND	12 67
DU QUOIN	6 62	LAKE BLUFF	11 60
EAST GALESBURG	11 61	LAKE FOREST	12 58
EAST HAZELCREST	5 56	LAKESIDE	10 67
EATON	7 67	LANARK	1 59
EFFINGHAM	10 63	LANSING	2 53
ELGIN	8 67	LAWRENCEVILLE	7 53
ELIZABETH TOWN	11 58	LEBANON	4 59
ELMWOOD PARK	8 56	LEROY	1 53
ENERGY	9 62	LEYDEN TWP PART	12 60
EUREKA	1 60	LINCOLNWOOD	8 56
EVANSTON	2 47	LYONS	5 61
EVERGREEN PARK	5 56	MARION	5 62
FOREST PARK	8 56	MARKHAM	4 54
FOREST VIEW	5 56	MATTESON	4 57
FRANKLIN	10 67	MAYWOOD	8 56
FRANKLIN GROVE	7 62	MCCOOK	8 56
FRANKLIN PARK	8 56	MCHENRY	2 63
FREEMANSPUR	9 62	MELROSE PARK	8 56
FREEPORT	9 66	MERRIONETTE PARK	5 56
GALENA	12 65	MIDLOTHIAN	5 56
GALESBURG	11 61	MOLINE	3 55
GARDEN HOME	66	MORRIS	5 67
GLENCOE	4 56	MORTON GROVE	2 54
GLENVIEW	12 58	MT VERNON	4 65
GOLF	2 54	MT ZION	10 62
GREENVILLE	11 58	MURDALE	56
HARRISBURG	5 67	MURPHYSBORO	9 60
HARVEY	4 54	NASHVILLE	12 56
HARWOOD HEIGHTS	8 56	NEWTON	3 54
HAZELCREST	4 54	NILES	8 56
HEGELER	12 55	NORMAL	12 53
HERRIN	9 62	NORRIDGE	8 56
HIGHLAND PARK	12 55	NORTH LAKE	8 56
HILLSIDE	8 56	NORTH RIVERSIDE	8 56
HODGKINS	12 64	NORTHBROOK	4 56
HOMETOWN	5 56	NORTHFIELD	12 52

COMMUNITY	DATE
OAK LAWN	5 56
OAK PARK	8 56
OBLONG	11 65
ODIN	1 67
OKAWVILLE	1 68
ORION	9 52
PARK FOREST	12 52
PARK RIDGE	8 56
PAW PAW	9 59
PEORIA	10 58
PHOENIX	4 54
PINCKNEYVILLE	8 59
PITTSFIELD	2 63
POSEN	4 54
POTOMAC	3 63
QUINCY	4 54
RANKIN	1 60
RANTOUL	5 65
RICHVIEW	1 67
RIVER FOREST	8 56
RIVER GROVE	8 56
RIVERDALE	5 56
RIVERSIDE	8 56
ROBBINS	5 56
ROBINSON	11 65
ROCK ISLAND	6 63
ROCKFORD	10 66
ROSEMONT	5 61
ROSICLARE	11 58
ROSSVILLE	5 62
SALEM	10 58
SANDOVAL	1 67
SCHILLER PARK	8 56
SESSER	11 54
SHAWNEETOWN	10 65
SKOKIE	2 47
SOUTH HIGHWAY	55
SOUTH HOLLAND	4 54
SO JACKSONVILLE	8 56
SOUTH STICKNEY	55
SPARTA	3 54
ST ELMO	11 66
ST JOHNS	10 62
STEELVILLE	12 57
STEGER	10 67
STICKNEY	5 56
STONE CHURCH	11 58
STONE PARK	8 56
SULLIVAN	2 61

COMMUNITY	DATE
SUMMIT	5 56
SUMNER	7 53
TAMAROA	7 62
TAYLORVILLE	5 60
TILTON	12 55
TINLEY PARK	7 66
TOLEDO	12 58
VALIER	11 54
VANDALIA	5 67
VERGENNES	9 60
VIENNA	1 67
WALNUT HILL	1 67
WAMAC	1 67
WARREN	5 66
WAUKEGAN	3 52
WAVERLY	10 67
WEST FRANKFORT	5 65
WESTCHESTER	8 56
WESTVILLE	12 55
WHEATON	7 63
WHEELING	2 63
WHITE HALL	10 62
WILLOW SPRINGS	6 66
WILMETTE	12 58
WINNETKA	12 52
WOODSTOCK	9 66
YORK CENTER	3 54

INDIANA

ANDERSON	8 63
AURORA	9 67
BATESVILLE	4 52
BEDFORD	1 52
BEECH GROVE	8 51
BEN DAVIS	8 51
BENNETSVILLE	1 67
BLACK OAK	2 53
BLOOMFIELD	11 52
BOONVILLE	12 67
BRAZIL	1 61
BRETZVILLE	8 51
BROOKSIDE	51
BROOKSTON	1 67
CAMBRIDGE CITY	1 67
CARMEL	11 56
CHARLESTOWN	2 66

COMMUNITY	DATE
RINCON	57
RIO GRANDE	1 54
SABANA GRANDE	12 55
SALINAS	57
SAN GERMAN	1 55
SAN JUAN	1 54
SAN LORENZO	3 60
SAN SEBASTIAN	2 61
SANTA ISABEL	56
TOA ALTA	1 54
TOA BAJA	1 54
TRUJILLO ALTO	1 54
UTUADO	12 55
VEGA ALTA	57
VEGA BAJA	2 63
VIEQUES	8 57
VILLALBA	2 57
YABUCOA	55
YAUCO	2 59

COMMUNITY	DATE	COMMUNITY	DATE	COMMUNITY	DATE	COMMUNITY	DATE
WASHBURN	1 67	ARROYO	1 55	CLARKSVILLE	10 59	LAGRANGE	11 56
WATERLOO	12 64	BARCELONETA	3 57	COALMONT	4 54	LAMAR	7 63
WATERTOWN	12 50	BARRANQUITAS	5 56	COLUMBUS	1 52	LAURENCEVILLE	4 57
WAUNAKEE	4 51	BAYAMON	1 54	CORYDON	5 66	LINCOLN CITY	12 67
WAUNONA	6 48	CABO ROJO	56	CRAWFORDSVILLE	12 64	LINCOLN GARDENS	56
WAUPUN	11 50	CAGUAS	1 55	CROWS NEST	7 58	LOGANSPOUT	12 56
WAUSAU	9 52	CAMUY	8 57	CULVER	1 53	LONG BEACH	4 52
WAUWATOSA	64	CAROLINA	1 54	DALE	7 63	LYNDHURST	7 58
WEST ALLIS	7 53	CATANO	1 54	DELPHI	9 65	LYONS	4 52
WEST BARABOO	5 49	CAYEY	5 56	DILLSBORD	9 67	MALTERSVILLE	8 51
WEST BEND	8 50	CEIBA	56	DUNE ACRES	12 67	MAPLEWOOD PARK	51
WEST MILWAUKEE	7 53	CIALES	5 58	EAST CHICAGO	7 66	MARIAH HILL	7 63
WEST SALEM	1 67	CIDRA	6 58	EAST GARY	56	MARION	11 52
WESTBY	2 51	COAMO	56	EDGEWOOD	8 51	MARS HILL	8 51
WESTPORT TWP	6 48	COMERIO	3 67	ELKHART	6 53	MARTINSVILLE	4 53
WEYAUWEGA	1 54	COROZAL	1 55	EVANSVILLE	10 63	MAYWOOD	9 57
WHITEFISH BAY	7 53	DORADO	1 54	FLINT LAKE WATER	10 52	MCCUTCHAN	65
WHITEHALL	6 51	FAJARDO	56	FOLSOMVILLE	12 67	MEMPHIS	67
WHITewater	1 60	GUANICA	5 57	FORT WAYNE	12 51	MERIDIAN HILLS	9 57
WILLIAMS BAY	10 65	GUAYAMA	1 55	FORTVILLE	12 56	MERRILLVILLE	65
WILTON	6 66	GUAYANILLA	8 57	GARY	11 56	MICHIGAN CITY	4 52
WINDSOR	5 65	GUAYNABO	1 54	GENTRYVILLE	12 67	MICKLEYVILLE	8 51
WIOTA	12 66	GURABO	1 55	GRANDVIEW	10 67	MIDWAY	12 67
WISCONSIN DELLS	3 64	HATILLO	8 57	GREEN ACRES	65	MISHAWAKA	10 64
WISCONSIN RAPIDS	1 51	HORMIGUEROS	4 57	GREENDALE	4 57	MONON	2 59
WONEWOC	3 53	HUMACAO	1 55	GREENSBURG	4 53	MONTGOMERY	4 58
		ISABELA	1 55	GRIFFITH	11 56	MONTPELIER	10 67
		JAYUYA	12 55	GUILFORD	4 57	MOORESVILLE	7 67
WYOMING		JUANA DIAZ	2 57	HAGERSTOWN	10 55	MOROCCO	7 66
		JUNCOS	2 57	HAMBURG	1 67	MT MARIAH	2 66
		LAJAS	1 55	HAMMOND	2 53	MT VERNON	11 56
EAST THERMOPOLIS	2 54	LADES	12 55	HARMONY	1 61	MUNCIE	1 57
LARAMIE	5 52	LAS MARIAS	12 55	HEILMAN	12 67	MUNSTER	2 53
SARATOGA	5 59	LAS PIEDRAS	1 55	HENRYVILLE	67	NABB	2 66
SINCLAIR	1 52	LOIZA	1 54	HIGHLAND	2 53	NEW ALSACE	4 57
THERMOPOLIS	2 54	LUQUILLO	5 57	HOBART	11 56	NEW CARLISLE	1 53
WORLAND	6 66	MANATI	56	HOLLAND	11 65	NEW CASTLE	8 54
		MARICAO	12 55	MECROFT	9 57	NEW CHICAGO	56
		MAUNABO	4 57	HUNTINGBURG	8 51	NEW HAVEN	63
PUERTO RICO		MAYAGUEZ	1 55	HYMERA	4 54	NEW MARKET	2 66
		MOCA	1 55	INDIANAPOLIS	8 51	NEWBURGH	3 66
		MOROVIS	58	JASONVILLE	4 54	NORTH CROWS NEST	7 58
ADJUNTAS	9 62	NAGUABO	12 55	JASPER	9 58	NORTH JUDSON	5 57
AGUADA	1 55	NARANJITO	2 59	JEFFERSONVILLE	10 59	NORTH VERNON	8 64
AGUADILLA	1 55	ORCOVIS	8 57	KENDALLVILLE	4 58	NORTHWOOD	56
AGUAS BUENAS	2 57	PATILLAS	8 57	KNIGHTSVILLE	1 61	OAK PARK	65
AIBONITO	8 61	PENUELAS	4 64	KOKOMO	7 52	OGDON DUNES	2 63
ANASCO	5 58	PONCE	1 55	LA PORTE	9 54	OLDENBURG	4 52
ARECIBO	1 55	QUEBRADILLAS	1 55	LAFAYETTE	5 53	OOLITIC	1 52

COMMUNITY	DATE
OSGOOD	12 66
OTISCO	2 66
PAOLI	5 65
PARKERSDALE	51
PORTAGE	56
POTTAWATTAMIE PT	4 52
PRINCETON	3 57
QUEENSVILLE	8 64
RENSSELAER	4 65
RICHMOND	5 63
ROCHESTER	7 65
ROCKPORT	4 61
RUSHVILLE	10 58
SALEM	2 67
SANTA CLAUS	7 63
SCIPIO	8 64
SCOTTSBURG	67
SELLERSBURG	67
SEYMOUR	2 54
SHELBYVILLE	9 65
SOUTH BEND	8 67
SOUTH WHITLEY	4 63
SOUTHPORT	8 51
SPEED	67
ST ANTHONY	8 51
ST JOSEPH	1 67
ST MARKS	8 51
ST PETER	4 57
SUNNYBROOK	51
SUNNYMEAD	51
TENNYSON	12 67
TOPEKA	65
TURKEY CREEK	56
VALPARAISO	10 52
VERNON	9 64
VERNON ACRES	8 51
VEVAY	4 55
VIENNA	11 67
VIKING VILLAGE	56
VINCENNES	2 67
WABASH	10 58
WALFORD MANOR	65
WALKERTON	2 53
WARREN	67
WARREN PARK	9 57
WATHEN HEIGHTS	65
WAYNE DALE	7 58
WAYNETOWN	12 56
WEISBURG	4 57

COMMUNITY	DATE
WEST LAFAYETTE	10 55
WILLIAMS CREEK	8 51
WINAMAC	5 58
WOODRUFF PLACE	8 51
YORKVILLE	4 57
ZIONSVILLE	12 51
IOWA	
ALGONA	4 59
AMES	2 57
APLINGTON	1 67
AUDUBON	5 53
AVOCA	8 64
BANCROFT	4 63
BEACON	2 65
BELMOND	8 64
BETTENDORF	7 52
BOONE	9 61
BURLINGTON	4 63
CARLISLE	12 64
CEDAR FALLS	9 58
CEDAR RAPIDS	5 52
CENTER POINT	3 66
CENTERVILLE	6 62
CHARITON	12 58
CLARINDA	9 52
CLEAR LAKE	4 63
CLINTON	9 65
CLIVE	9 59
CORNING	7 58
COUNCIL BLUFFS	8 62
CRESCO	6 60
CRESTON	4 53
DAVENPORT	7 52
DECORAH	12 63
DENISON	11 64
DES MOINES	9 59
DUBUQUE	10 51
EAGLE GROVE	1 53
ELDORA	10 65
ELK HORN	6 66
EMMETSBURG	3 55
ESTHERVILLE	3 58
FAIRFIELD	12 52
GLENWOOD	10 59
GREENFIELD	8 62

COMMUNITY	DATE
MARSHALL	1 66
MARSHFIELD	10 50
MAYVILLE	9 50
MAZOMANIE	9 51
MCFARLAND	5 63
MENASHA	8 50
MENOMONEE FALLS	9 51
MERRILL	1 62
MERRIMAC	6 67
MIDDLETON	6 50
MILTON	10 53
MILTON JUNCTION	2 61
MILWAUKEE	7 53
MINERAL POINT	1 54
MONDOVI	2 62
MONONA	10 56
MONROE	5 66
MONTFORT	6 67
MONTICELLO	9 64
MORRISONVILLE	9 62
MOSINEE	3 53
MOUNT HOPE	1 67
MOUNT HOREB	2 52
MT PLEASANT TWP	3 50
MUKWONAGO	5 49
MUSCODA	7 65
NEENAH	3 50
NEILLSVILLE	12 54
NEKDOSA	1 59
NEOPIT	1 51
NEW GLARUS	2 52
NEW HOLSTEIN	9 53
NEW RICHMOND	7 60
NORTH BAY S D	3 50
NORTH FREEDOM	11 63
NORTH HUDSON	2 64
NORTH PARK S D	3 50
OCONOMOWOC	12 53
OCONTO FALLS	2 67
OMRO	3 59
OREGON	2 50
ORFORDVILLE	9 51
OSCEOLA	8 53
OSHKOSH	1 50
PALMYRA	3 67
PARDEEVILLE	5 65
PARK FALLS	10 63
PEWAUKEE	1 54
PHILLIPS	11 50

COMMUNITY	DATE
PLAIN	4 63
PLATTEVILLE	10 51
PLEASANT PRAIRIE	11 64
PLYMOUTH	3 66
PORT EDWARDS	7 54
PORT WASHINGTON	9 50
PORTAGE	3 51
POTOSI	8 62
POYNETTE	10 52
PRAIRIE DU SAC	10 51
RACINE	3 50
RANDOLPH	1 66
REEDSBURG	2 50
REWEY	10 67
RHINELANDER	5 50
RICE LAKE	1 52
RICHLAND CENTER	12 49
RIO	12 61
RIPON	6 51
RIVER FALLS	12 62
ROCK SPRINGS	1 67
ROTHSCHILD	9 64
SAUK CITY	12 66
SHEBOYGAN	2 46
SHEBOYGAN FALLS	2 46
SHELL LAKE	5 52
SHOREWOOD	7 53
SHOREWOOD HILLS	6 48
SHULLSBURG	7 56
SOLDIERS GROVE	1 50
SOMERS SAN DIST #1	11 64
SOUTH LAWN S D	3 50
SOUTH MILWAUKEE	6 52
SPARTA	10 51
SPOONER	5 52
SPRING GREEN	12 51
ST CROIX FALLS	4 67
ST FRANCIS	7 53
STITZER	1 67
STOUGHTON	9 49
STRUM	1 67
STURGEON BAY	5 62
STURTEVANT	3 50
SUN PRAIRIE	3 50
TENNYSON	8 63
TOMAHAWK	6 51
TREMPEALEAU	11 52
TURTLE TWP	4 49
TWO RIVERS	5 53

COMMUNITY	DATE	COMMUNITY	DATE	COMMUNITY	DATE	COMMUNITY	DATE
BARNEVELD	4 65	FALL RIVER	9 62	GUTHRIE CENTER	2 59	WAUKON	10 51
BEAVER DAM	3 51	FENNIMORE	11 61	HARLAN	5 57	WINDSOR HEIGHTS	9 59
BELLEVILLE	8 51	FITCHBURG SAN DIS	6 48	HARTLEY	8 52	WINTERSET	1 64
BELMONT	12 66	FOND DU LAC	7 50	HUMBOLDT	3 64	WOODWARD	9 67
BELOIT	4 49	FOOTVILLE	8 64	INDEPENDENCE	4 63		
BELOIT TWP	4 49	FORT ATKINSON	12 49	INDIANOLA	2 56		
BENTON	4 62	FOX LAKE	7 67	IOWA CITY	8 53		
BERLIN	10 51	FOX POINT	7 53	IOWA STATE UNIV	1 64	KANSAS	
BLACK EARTH	12 65	FREDERIC	9 63	JEFFERSON	3 60		
BLACK RIVER FALLS	5 53	FRIESLAND	10 61	KEOKUK	4 55	ARKANSAS CITY	6 53
BLAIR	7 51	GALESVILLE	9 51	LAKE CITY	5 65	ASHLAND	9 65
BLANCHARDVILLE	11 62	GARDEN VILLAGE	4 49	LAKE MILLS	2 65	BASSETT	12 52
BLOOMING GROVE	6 48	GILLETT	6 53	LAKE VIEW	6 60	BONNER SPRINGS	12 59
BLUE RIVER	5 63	GLENDALE	7 63	LAKESIDE	1 67	BURLINGTON	6 59
BOSCOBEL	3 52	GRANTSBURG	1 65	LAMBS GROVE	10 59	CHANUTE	10 56
BRODHEAD	12 64	GRATIOT	12 66	LAMONI	7 63	CLEARWATER	12 61
BROOKLYN	10 63	GREEN BAY	8 57	LIME SPRINGS	12 65	COFFEYVILLE	10 52
BROWN DEER	8 65	GREENDALE	7 64	MANCHESTER	12 52	COLONY	12 52
BURKE	6 48	GREENFIELD	7 64	MARION	11 63	COUNCIL GROVE	7 58
CALEDONIA	3 50	HARMONY GROVE SAN	11 64	MARSHALLTOWN	12 58	COUNTRYSIDE	2 66
CAMBRIA	3 66	HARTFORD	1 50	MONTICELLO	12 63	CULLEN VILLAGE	8 57
CAMBRIDGE	6 51	HAYWARD	6 51	MUSCATINE	5 66	EDWARDSVILLE	7 64
CASSVILLE	5 62	HAZEL GREEN	11 61	NEWTON	10 59	EL DORADO	10 52
CEDAR GROVE	2 52	HOLLANDALE	6 67	NORTHWOOD	6 66	ELLSWORTH	2 66
CEDARBURG	1 57	HORICON	5 52	ONAWA	10 67	EMPORIA	9 59
CLINTON	2 62	HUDSON	2 64	OAKLAND	6 62	EUREKA	5 58
COBB	10 62	HUSTISFORD	6 66	OSKALOOSA	2 65	FAIRWAY	2 66
COLOMA	8 56	JANESVILLE	2 49	OTTUMWA	1 58	FORT SCOTT	8 52
COLONIAL HEIGHTS	3 50	JEFFERSON	8 63	PELLA	11 59	FREDONIA	11 54
COLUMBUS	8 50	JOHNSON CREEK	1 62	PERRY	6 53	GARDNER	12 66
CORNELL	3 66	KENOSHA	11 64	PLEASANT HILL	9 59	GARNETT	6 52
COTTAGE GROVE	3 53	KESHENA	10 61	POSTVILLE	11 65	GAS CITY	12 52
CUBA CITY	5 53	KEWASKUM	11 62	RED OAK	3 62	HAYS	8 52
CUDAHY	10 66	KOHLER	9 63	RUTHVEN	1 68	HERINGTON	7 61
DANE	10 67	LA VALLE	12 66	SAC CITY	3 58	INDEPENDENCE	8 55
DARLINGTON	8 53	LAC DU FLAMBEAU	5 63	SHENANDOAH	8 62	IOLA	12 52
DE FOREST	8 52	LADYSMITH	1 66	SIGOURNEY	4 62	JUNCTION CITY	1 52
DEERFIELD	9 66	LAKE GENEVA	5 51	SIOUX CENTER	10 61	KANSAS CITY	7 64
DELAVAN	11 53	LAKE MILLS	7 62	SIOUX RAPIDS	11 59	LA HARPE	12 52
DICKEYVILLE	5 62	LANCASTER	2 61	SPENCER	8 64	LAWRENCE	3 53
DODGEVILLE	5 53	LAPHAM ORCH SAN D	7 53	ST ANSGAR	10 57	LEAWOOD	2 66
DURAND	9 63	LINDEN	6 66	STORM LAKE	1 67	LENEXA	8 62
EAST TROY	1 64	LIVINGSTON	6 65	TIPTON	7 62	LYONS	5 58
EAU CLAIRE	1 51	LODI	2 52	UNIVERSITY HEIGHT	8 53	MADISON	3 61
EDGAR	11 49	MADISON	6 48	UNIV OF IOWA	7 67	MANHATTAN	12 55
EDGERTON	10 50	MADISON TOWNSHIP	6 48	UNIVERSITY PARK	2 65	MARION	12 58
ELKHORN	4 48	MAPLE BLUFF	6 48	URBANDALE	9 59	MCCONNELL	63
ELMWOOD PARK	3 50	MARINETTE	3 51	VILLISCA	11 63	MERRIAM	2 66
EVANSVILLE	3 50	MARION	5 66	WATERLOO	12 66	MISSION	2 66

COMMUNITY	DATE	COMMUNITY	DATE	COMMUNITY	DATE	COMMUNITY	DATE
MISSION HILLS	2 66	BROWNSBORO CITY	8 51	MASONTOWN	10 67	ST MARYS TR SCH	10 59
MISSION WOODS	2 66	BUECHEL	8 51	MATEWAN	2 53	STALLINGS	4 53
OLATHE	3 60	BURGIN	5 58	MCCONNELL	4 53	STAR ACRES	2 54
OSAGE CITY	2 67	BURKESVILLE	10 53	MEADOWDALE	10 53	STONEWOOD	1 54
OSAWATOMIE	8 54	CADIZ	1 65	MILLARVILLE	10 53	SUMMERLEE	11 61
OTTAWA	9 46	CALHOUN	11 53	MILTON	8 62	SUMMERSVILLE	10 62
OVERLAND PARK	2 66	CALVERT CITY	2 60	MITCHELL HEIGHTS	4 53	SUMMIT PK WATER C	1 54
PAOLA	3 53	CAMBRIDGE	8 51	MONTGOMERY	7 55	SUN VALLEY	11 54
PARSONS	9 53	CAMPBELLSVILLE	3 64	MORGANTOWN	2 61	TERRA ALTA	7 60
PAULINE	8 57	CARROLLTON	9 62	MORRIS CREEK	7 55	THORPE	5 56
PHILLIPSBURG	4 61	CENTRAL CITY	3 52	MOUNT GAY	4 53	TRIADELPHIA	9 50
PITTSBURG	7 67	CHERRY WOOD	8 51	MOUNT HOPE	3 67	UNION	7 55
PRAIRIE VILLAGE	2 66	CHRISTOPHER	3 57	MUD FORK	4 53	UPPER ELKRIDGE	5 55
QUINDARO TWP	7 64	COLUMBIA	11 66	NITRO	9 54	VALLEY GROVE	9 50
ROELAND PARK	2 66	CORBIN	2 67	NORTH FORK	5 55	VIENNA	3 61
SENECA	8 52	COVINGTON	6 67	NUTTER FORT	1 54	WAYNE	4 57
SHAWNEE	2 66	CRESCENT SPRINGS	7 67	OAK HILL	11 61	WEIRTON	4 51
SHAWNEE TWP	7 64	CUMBERLAND	12 54	OAK WOOD	11 61	WELCH	5 54
SOLDIER TWP	8 57	CYNTHIANA	3 52	PARKERSBURG	8 53	WELLSBURG	2 58
STAFFORD	7 62	DANVILLE	7 54	PARKVIEW	6 59	WEST LIBERTY	9 50
TECUMSEH TWP	8 57	DAWSON SPRINGS	8 65	PEACH CREEK	4 53	WEST LOGAN	4 53
TOPEKA	8 57	DAYTON	6 67	PECKS MILL	4 53	WEST UNION	10 67
WESTWOOD	2 66	DEVONDALE	8 51	PETERSTOWN	9 65	WHEATLAND	2 54
WESTWOOD HILLS	2 66	DRUID HILLS	8 51	PHILIPPI	5 64	WHEELING	9 50
WYANDOTTE TWP	7 64	ELIZABETHTOWN	7 51	PINCH	2 63	WHIPPLE	11 61
YATES CENTER	2 55	ELKTON	4 64	PINEVILLE	1 54	WHITES ADDITION	4 53
		ELSMERE	7 67	PLEASANT VALLEY	10 53	WILCOE	5 56
		EMINENCE	3 60	POCA	9 54	WILLIAMSON	4 53
KENTUCKY		ERLANGER	7 67	POINT PLEASANT	12 62	WILLIAMSTOWN	7 52
		FAIRMEADE	8 51	PRINCETON	10 54	WINFIELD	10 53
		FERN CREEK	8 51	PRUDENCE	11 61	WINGROVE	11 61
ADAIRVILLE	10 65	FLORENCE	7 67	QUINCY	9 54	WINIFREDE	9 54
AFLEX	4 53	FORT COVINGTON	6 67	RAND	9 54		
ALBANY	11 65	FORT MITCHELL	7 67	RAVENSWOOD	1 55		
ANCHORAGE	8 51	FORT WRIGHT	7 67	REAM	5 56		
ASHLAND	11 52	FRANKFORT	9 57	RED JACKET	2 53		
AUDUBON PARK	8 51	FRANKLIN	5 52	RED STAR	11 61		
BARDSTOWN	1 61	GLASGOW	2 52	RIPLEY	3 51		
BARDWELL	4 57	GRAYMOOR	8 51	RIVER LAKES ADDIT	11 54		
BEATTYVILLE	5 58	GRAYSON	8 64	RIVESVILLE	10 53		
BEECHWOOD CITY	8 51	GREENSBURG	4 51	RONCEVERTE	12 67		
BELLEMEADE	8 51	GREENVILLE	1 61	ROWLESBURG	4 64		
BELLEVUE	6 67	HARDINSBURG	10 64	SCARBORO	11 61		
BELLEWOOD	8 51	HIGHLAND HEIGHTS	6 67	SHREWSBURY	9 54		
BENTON	1 57	HARRODSBURG	5 58	SISSONVILLE	6 63		
BEREA	3 62	HARTFORD	1 65	SISTERSVILLE	6 53		
BRIARWOOD	8 51	HAZARD	3 57	SOUTH CHARLESTON	4 54		
BROAD FIELDS	8 51	HENDERSON	3 62	SPRING HILL	9 54		
BROMLEY	6 67	HICKMAN	6 62	ST ALBANS	11 54		

WISCONSIN

ABBOTSFORD	10 66
ALBANY	2 63
ALMA	3 52
AMERY	2 52
ANTIGO	6 49
APPLETON	10 50
ARENA	6 66
ARGYLE	8 53
ARLINGTON	2 67
ASHLAND	10 49
BALSAM LAKE	11 66
BARABOO	5 49

COMMUNITY	DATE	COMMUNITY	DATE	COMMUNITY	DATE	COMMUNITY	DATE
MONTESANO	11 61	CROSS LANES	9 54	HIGHLAND	4 54	OWENSBORO	9 53
NORWOOD VILLAGE	2 52	DAKOTA	10 53	HODGENVILLE	12 62	PADUCAH	11 66
OAK HARBOR	11 55	DERKIN ADDITION	4 53	HOPKINSVILLE	8 51	PAINTSVILLE	4 52
POULSBO	11 59	DIAMOND	9 54	HOUSTON ACRES	8 51	PARIS	3 63
PULLMAN	2 56	DUNBAR	9 54	HUSTONVILLE	7 54	PARK HILLS	7 67
RAYMOND	3 63	EASTERN HEIGHTS	2 54	INDIANA HILLS	8 51	PARKSIDE	8 51
SOUTH BEND	5 63	ELBERT	5 56	IRVINE	1 65	PARKWAY VILLAGE	8 51
TOLEDO	1 66	ELKINS	3 59	JACKSON	5 63	PIKEVILLE	8 59
VANCOUVER	7 63	ELKRIDGE ADDITION	5 55	JEFFERSONTOWN	8 51	PINEVILLE	9 67
WINLOCK	8 66	FAIRMONT	10 53	JETT	9 57	PLYMOUTH VILLAGE	8 51
WOODLAND	12 56	FAIRVIEW	4 53	JUNCTION CITY	7 54	PRESTONSBURG	7 58
		FAYETTEVILLE	8 62	KEENELAND CITY	8 51	PRINCETON	6 66
		FILBERT	5 56	KENTON VALE	6 67	PROVIDENCE	7 66
WEST VIRGINIA		GARY MCDOWELL CO	5 56	KINGSLEY	8 51	RICHLAWN	8 51
		GAULEY BRIDGE	10 66	LA GRANGE	4 62	RICHMOND	8 67
ALPHEUS	5 56	GLEN FERRIS	10 66	LAKESIDE	7 67	ROLLING FIELDS	8 51
AMANDAVILLE	9 54	GLEN JEAN	11 61	LANCASTER	12 52	RUSSELLVILLE	10 65
ANMOORE	1 54	GLENVILLE	9 58	LANCER	7 58	SCOTTSVILLE	10 60
ARACOMA	4 53	GLENWOOD	1 67	LAWRENCEBURG	6 56	SENECA VISTA	8 51
BARBOURSVILLE	3 53	GORE COMMUNITY	1 54	LEBANON	3 60	SHELBY CITY	7 54
BARRACKVILLE	10 53	GRAFTON	6 59	LECKIEVILLE	4 53	SHELBYVILLE	3 64
BECKLEY	3 63	GRANT TOWN	10 53	LEXINGTON	4 54	SHEPHERDSVILLE	3 60
BELLE DUPONT CITY	9 54	GRANTSVILLE	1 58	LINCOLNSHIRE	8 51	SHIVELY	8 51
BENTON FERRY	10 53	HARRISVILLE	1 56	LONDON	8 67	SOUTH FT MITCHELL	7 67
BENWOOD	9 50	HARVEY	11 61	LOOKOUT HEIGHTS	7 67	SOUTH WILLIAMSON	4 53
BETHANY	9 50	HENDERSON	4 53	LOTHAIR	3 57	SPRINGFIELD	1 58
BETHLEHEM	9 50	HENLAWSON	4 53	LOUISA	1 62	SPRINGLEE	8 51
BLUEFIELD	7 53	HERNSHAW	9 54	LOUISVILLE	8 51	ST MATTHEWS	8 51
BLUEVILLE	6 59	HILL TOP	11 61	LUDLOW	6 67	STAFFORDSVILLE	4 52
BLUEWELL	1 67	HOOVERSON HEIGHTS	3 66	LYNCH	6 57	STANFORD	5 66
BOOMER	10 66	HUGHESTON	7 55	LYNDON	8 51	STRATHMOOR GARDEN	8 51
BRIDGEPORT	1 54	HUNTINGTON	3 53	LYNNVIEW	8 51	STRATHMOOR MANOR	8 51
BUCKHANNON	2 65	HURRICANE	11 57	MANCHESTER	8 65	STRATHMOOR VILL	8 51
BURKE HOLLOW	5 55	IAEGER	11 55	MARTIN	4 52	STURGIS	7 65
CAMERON	1 62	INSTITUTE	9 54	MAYFIELD	9 52	TAYLORSVILLE	3 60
CEREDD	4 63	JANE LEW	10 62	MAYSVILLE	4 51	THEALKA	4 52
CHARLESTON	4 54	JUSTICE ADDITION	4 53	MEADOWVIEW ESTATE	8 51	VANCEBURG	10 58
CHARLTON HEIGHTS	10 66	KINGMONT	10 53	MIDDLETOWN	8 51	VERSAILLES	9 52
CHERRY TREE	4 53	KINGWOOD	6 59	MIDWAY	8 66	WELLINGTON	8 51
CHESAPEAKE	9 54	LENS CREEK	9 54	MINOR LANE HEIGHT	8 51	WEST LIBERTY	4 62
CHESTER	56	LEWISBURG	11 65	MOCKINGBIRD	8 51	WILDERS	6 67
CITIZENS WATER CO	1 54	LIBERTY ADDITION	1 54	MOORLAND CITY	8 51	WILLIAMSBURG	3 66
CLARKSBURG	1 54	LILLY GROVE	10 54	MOREHEAD	6 53	WINCHESTER	6 61
CLAY	11 63	LOCHGELLY	11 61	MORGANTOWN	9 63	WINDY HILLS	8 51
CLEARVIEW	9 50	LOGAN	4 53	MT STERLING	3 60	WINSTON PARK	6 67
CLENDENIN	1 60	LONDON	7 55	MURRAY	11 59	WOODLAWN PARK	8 51
COLFAX	10 53	MAN	9 59	NEW CASTLE	3 60		
CORA	4 53	MARMET	9 54	NICHOLASVILLE	9 65		
		MARTINSBURG	2 54	NORBOURNE ESTATES	8 51		

COMMUNITY	DATE
LOUISIANA	
BAYOU CANE	1 56
BELLEROSE	9 60
BOURG	1 56
CHAUVIN	1 56
CUT OFF	4 54
DONNER	1 56
DULAC	1 56
GALLIANO	54
GHEENS	54
GIBSON	1 56
GOLDEN MEADOWS	54
GRAND ISLE	54
GRAY	1 56
HOUMA	1 56
JONESVILLE	11 61
KLOTZVILLE	9 60
KRAEMER	54
LABADIEVILLE	9 60
LAROSE	54
LOCKPORT	5 54
MATHEWS	54
MONTEGUT	1 56
NAPOLEONVILLE	9 60
PAINCOURTVILLE	9 60
PLATTENVILLE	9 60
RACELAND	54
RAYVILLE	3 64
SCHRIEVER	1 56
SUPREME	9 60
TERREBONNE #1	1 56
TERREBONNE #2 PT	1 56
TERREBONNE #3 PT	1 56
THIBODAUX	10 56

COMMUNITY	DATE
MAINE	
ASHLAND	11 66
BAILEYVILLE	4 55
BANGOR	1 67
BAR HARBOR	12 63
BELFAST	9 60
BENTON	1 65
BRADLEY	1 63
BKEWER	6 67
BRIDGTON	10 63

COMMUNITY	DATE
BRUNSWICK	8 55
CARIBOU	1 59
EAST MILLINOCKET	4 66
FAIRFIELD	1 65
FORT FAIRFIELD	12 59
HAMPDEN	10 65
JACKMAN	4 64
MACHIAS	4 66
MADAWASKA	4 60
MEXICO	1 67
MILFORD	1 63
MILLINOCKET	7 60
MOOSE RIVER	4 64
MOUNT DESERT	3 62
NORTH HAVEN	4 66
NORWAY	10 52
OLD TOWN	1 63
ORONO	3 62
PITTSFIELD	1 65
PRESQUE ISLE	6 60
RUMFORD	11 59
SOUTHWEST HARBOR	1 59
TOPSHAM	8 55
VAN BUREN	1 67
VASSALBORO	1 65
VEAZIE	3 62
WASHBURN	10 61
WATERVILLE	1 65
WINSLOW	1 65

COMMUNITY	DATE
MARYLAND	
ABERDEEN	63
ADELPHI	12 51
AERO ACRES	11 52
ALTA VISTA	12 51
ANNAPOLIS	8 54
ANNAPOLIS SUBURBS	8 54
ANNESLIE	11 52
ARBUTUS	11 52
ARDWICK	12 51
ARUNDEL VILLAGE	11 52
AVALON	11 52
BALNEW	11 52
BALTIMORE	11 52
BALT HIGHLAND	11 52
BARE HILLS	11 52

COMMUNITY	DATE
BIG STONE GAP	2 67
BLACKSBURG	12 57
BLAIR ADDITION	8 52
BLUEFIELD	3 64
BRIDGEWATER	11 66
BRISTOL	5 64
CAMPBELL CO PT	9 51
CHARLOTTESVILLE	11 52
CHATHAM	4 55
CHESAPEAKE 1 PT	8 52
CHESAPEAKE 2 PT	8 52
CHRISTIANSBURG	12 57
COVINGTON	5 67
CULPEPER	10 65
DANVILLE	10 53
DUBLIN	3 59
DUMFRIES	12 53
ELKTON	7 66
FAIRFAX	2 65
FAIRFAX COUNTY PT	6 52
FALLS CHURCH	6 52
FALMOUTH PART	2 53
FARMVILLE	4 54
FORT STORY	8 52
FREDERICKSBURG	2 53
FRIES	6 52
FRONT ROYAL	12 63
HAMPTON PART	1 53
HARRISONBURG	9 55
HENRICO COUNTY PT	11 52
HOLLINS COLLEGE	12 55
HOPEWELL	5 55
LAKESIDE	11 52
LEXINGTON	9 62
LINCOLNIA	1 54
LYNCHBURG	9 51
LYNCHBURG TR SCH	9 51
MARTINSVILLE	6 66
NEWPORT NEWS	1 53
NORFOLK	8 52
NORTON	8 60
OCCOQUON	1 54
PORTSMOUTH	8 52
PRINCE WILLIAM CO	12 53
PULASKI	3 59
RADFORD	6 59
RICHMOND	11 52
ROANOKE	12 55
ROANOKE COUNTY PT	12 55

COMMUNITY	DATE
ROCKY MOUNT	9 54
SIMONSDALE	8 52
SOUTH BOSTON	2 58
SOUTH HILL	3 66
SOUTH NORFOLK	8 52
SPOTSYLVANIA PT	2 63
SPRINGFIELD	1 54
STATE COLONY	9 51
STAUNTON	1 63
SUFFOLK PART	8 52
TAZEWELL	11 65
TRIANGLE	12 53
VINTON	12 55
VIRGINIA BEACH PT	8 52
VIRGINIA POLYTECH	12 57
WARRENTON	1 64
WAYNESBORO	2 57
WEST NORFOLK	8 52
WILLIAMSBURG	7 66
WINCHESTER	12 52
WISE	9 65
WOODBIDGE	6 52
WYTHEVILLE	12 63
YORK CO NATL PARK	1 53
YORK COUNTY PART	1 53
YORKTOWN	1 53

COMMUNITY	DATE
WASHINGTON	
ANACORTES	4 63
BATTLE GROUND	2 63
BUCODA	6 67
CAMAS	8 66
CATHLAMET	10 57
CENTRALIA	7 59
CHEHALIS	5 67
COULEE DAM	5 56
FIRCREST	10 58
FORKS	3 56
KALAMA	5 64
KELSO	5 58
KENT	1 64
LAPUSH	4 65
LONGVIEW	8 56
LYNDEN	3 65
MANSON	6 55
MERCER CREST WD	11 63

COMMUNITY	DATE
WHITE BLUFF	1 67
WHITEHAVEN	9 67
WINCHESTER	11 53
WOODBURY	6 54
TEXAS	
ARANSAS PASS	1 60
BRECKENRIDGE	4 51
CALLEN	12 53
CARROLLTON	66
CENTER	7 61
CLARKWOOD	12 53
COCKRELL HILL	66
COLLEGE MOUND	66
CONROE	2 63
COPPERAS COVE	6 63
CORPUS CHRISTI	3 49
CROCKETT	5 61
DALLAS	66
DENTON	4 64
EDGECLIFF VILLAGE	65
ENNIS	6 67
FARMERS BRANCH	66
FLOUR BLUFF	4 63
FORTWORTH	2 65
GARLAND	66
GARRETT	67
GONZALES	2 54
GRAHAM	5 51
GREGORY	12 53
GRIFFING PARK	8 53
HARGER HEIGHTS	6 63
HIGHWAY VILLAGE	63
HIRAM	66
INGLESIDE	12 53
IOWA PARK	8 51
KILLEEN	6 63
LAKE JACKSON	3 61
LAKEVIEW	8 53
LAWRENCE	63
LIVINGSTON	66
LULING	6 60
MARSHALL	5 46
MCCAULLEY	66
MESQUITE	6 64
MUENSTER	5 54

COMMUNITY	DATE
NEDERLAND	67
NOLANVILLE	6 63
ODEM	12 53
PARIS	10 52
PEAR RIDGE	8 53
POETRY	66
PORT ARANSAS	12 60
PORT ARTHUR	8 53
PORT NECHES	66
PORTLAND	12 53
ROBY	63
ROSE HILL	66
SABINE PASS	8 53
SEAGOVILLE	66
SONOMA	67
SWEETWATER	10 51
SYLVESTER	66
TAFT	64
TEMPLE	4 51
TERRELL	2 58
TRENT	63
WELLINGTON	9 51
WESTOVER HILLS	65
UTAH	
BRIGHAM CITY	11 66
HELPER	7 56
VERMONT	
BURLINGTON	7 52
DERBY LINE	7 58
ESSEX JUNCTION	2 57
SWANTON	8 58
VIRGINIA	
ALEXANDRIA	12 53
AMHERST	3 64
ANNANDALE	1 54
ARLINGTON COUNTY	6 53
BEDFORD	7 58

COMMUNITY	DATE
BAYNESVILLE	11 52
BEL AIR	11 52
BELTSVILLE	12 51
BELVEDERE HEIGHTS	64
BENGIES	11 52
BERWYN	12 51
BETHESDA	12 51
BLADENSBURG	12 51
BOULEVARD HEIGHTS	12 51
BRADBURY BLVD DA	12 51
BRADBURY HEIGHTS	12 51
BRENTWOOD	12 51
BROOKLYN PARK	11 52
BROOKMONT	12 51
BURNT MILLS VILL	12 51
CABIN JOHN	12 51
CABIN JOHN PARK	12 51
CAPITOL HEIGHTS	12 51
CARNEY	11 52
CATONSVILLE	11 52
CAVETOWN	12 51
CENTRAL AVENUE DA	12 51
CHESACO PARK	11 52
CHEVERLY	12 51
CHEVY CHASE	12 51
CHILLUM	12 51
COCKEYSVILLE	11 52
COLLEGE PARK	12 51
COLMAR MANOR	12 51
COLONIAL PARK	11 52
COTTAGE CITY	12 51
CROWDENTOWN	11 52
CUB HILL	11 52
DELIGHT	11 52
DISTRICT HEIGHTS	12 51
DREAMS LANDING	8 54
DUMBARTON	11 52
DUNDALK	11 52
EAST RIVERDALE	12 52
EASTPORT	8 54
EDGEMERE	11 52
EDGEWOOD HEIGHTS	58
EDMONSTON	12 51
ELKRIDGE	11 52
ENGLISH CONSUL	11 52
ESSEX	11 52
FAIRMOUNT HEIGHTS	12 51
FAIRTOWN	11 52
FISHTOWN	11 52

COMMUNITY	DATE
FITZELL	11 52
FOREST GLEN	12 51
FOREST HEIGHTS	12 51
FORESTVILLE	12 51
FOUR CORNERS	12 51
FREDERICK	2 54
FULLERTON	11 52
FUNKSTOWN	12 51
GAITHERSBURG	12 51
GARRETT PARK	12 51
GARRISON	11 52
GLEN ECHO	12 51
GLENDALE	12 51
GLENMAR MANOR	11 52
GLENMONT	12 51
GLYNDON	11 52
GOLDEN RING	11 52
GREENBELT	12 51
HAGERSTOWN	12 51
HALETHORPE	11 52
HALFWAY	12 51
HAMPSHIRE GARDENS	12 51
HARBOR VIEW	11 52
HARRISTOWN	11 52
HARWOOD	11 52
HEBBVILLE	11 52
HILLANDALE	12 51
HOWARDSVILLE	11 52
HYATTSVILLE	12 51
IDLEWILD	11 52
INVERNESS	11 52
KENILWORTH	12 51
KENSINGTON	12 51
KENWOOD	12 51
KENWOOD PARK	11 52
LAKE	11 52
LAKESIDE	11 52
LANDOVER	12 51
LANHAM	12 51
LANSLOWNE	11 52
LARCHMONT	11 52
LAUREL	12 51
LAVENDER HILL	11 52
LENOX	12 51
LINHIGH	11 52
LOCH RAVEN	11 52
LOCHEARN	11 52
LODGE FOREST	11 52
LUTHERVILLE	11 52

COMMUNITY	DATE
LYNCH POINT	11 52
MARYLAND PARK	6 52
MIDDLE RIVER	11 52
MIDDLEBOROUGH	11 52
MILFORD	11 52
MONTGOMERY HILLS	12 51
MONUMENTAL	11 52
MORNINGSIDE	12 51
MT RAINIER	12 51
NECKER	11 52
NORTH BRENTWOOD	12 51
NORTH EAST	62
NORTH POINT	11 52
OAK FOREST	11 52
OAKLAND	64
OAKLEIGH	11 52
OVERLEA	11 52
OWINGS MILLS	11 52
PADONIA	11 52
PARADISE	11 52
PARKVILLE	11 52
PAROLE	8 54
PERRY HALL	11 52
PIKESVILLE	11 52
PINEHURST	11 52
PORT DEPOSIT	2 56
PUTTY HILL	11 52
RALSTON	11 52
RANDALLSTOWN	11 52
REISTERSTOWN	11 52
RELAY	11 52
RIDERWOOD	11 52
RIGGS ROAD DA	12 51
RIVERDALE	12 51
RIVERDALE HEIGHTS	12 52
RIVERS NECK	11 52
RIVIERA BEACH	11 52
ROCK HALL	5 62
ROCKDALE	11 52
ROCKLAND	11 52
ROCKVILLE	12 58
RODGERS FORGE	11 52
ROLAND TERRACE DA	11 52
ROSEDALE	11 52
ROSEMONT	11 52
ROSEWALD BEACH	11 52
ROSLYN	11 52
ROSSVILLE	11 52
ROXBURY PEN FARM	12 51

COMMUNITY	DATE
RUXTON	11 52
SALISBURY	4 59
SEABROOK	6 52
SEAT PLEASANT	12 51
SECURITY	12 51
SHEPPARD	11 52
SILVER HILL	12 51
SILVER SPRING	12 51
SMITHSBURG	12 51
SNOW HILL	1 58
SOMERSET	12 51
ST DENIS	11 52
ST HELENA	11 52
STAB	11 52
STANSBURY	11 52
STEMMERS RUN	11 52
STONELEIGH	11 52
SUDBROOK PARK	11 52
SUITLAND	12 51
TAKOMA PARK	12 51
TEXAS	11 52
TIMONIUM	11 52
TOWSON	11 52
TURNER	11 52
UNIVERSITY PARK	12 51
VICTORY VILLA	11 52
VIERS MILL	12 51
VILLA NOVA	11 52
WALTERS	11 52
WASHINGTON GROVE	12 51
WEST ELKRIDGE	11 52
WESTGATE	12 51
WESTMINSTER	11 57
WHEATON	12 51
WILLIAMSPORT	12 51
WILTONDALE	11 52
WOOD ACRES	12 51
WOODBROOK	11 52
WOODLAWN	11 52
WOODSIDE	6 52
MASSACHUSETTS	
ASHBURNHAM	11 57
ATHOL	1 52
BELCHERTOWN ST SC	11 46
BEVERLY	12 52

COMMUNITY	DATE
INTERMONT U D	12 66
IRVING COLLEGE	3 64
JACKSON	11 62
JASPER	3 67
JEFFERSON CITY	12 66
JOELTON U D	9 65
JOHNSON CITY	8 61
KELSO	6 57
KINGSFORT	6 55
LA FOLLETTE	8 57
LAKE CITY	8 67
LAKWOOD	8 64
LAVERGNE	3 64
LAWRENCEBURG	2 53
LEBANON	3 56
LEWISBURG	7 54
LINDEN	10 55
LIVINGSTON	6 64
LONG ISLAND	6 55
LOOKOUT VALLEY	9 52
LOWER COLLINS	6 64
LYNCHBURG	9 67
MADISON	1 67
MANCHESTER	10 59
MARTIN	6 67
MARYVILLE	11 58
MCMINNVILLE	6 62
MILAN	3 51
MILLINGTON	1 57
MT JULIET	9 67
MT PLEASANT	2 62
MURFREESBORO	5 54
NASHVILLE	2 53
NEW JOHNSONVILLE	7 66
NEW MARKET U D	12 66
NEW PROSPECT	2 65
NEW TAZEWELL	8 67
NEWPORT	1 65
NIOTA	3 64
NORTH WARREN U D	66
N E LAWRENCE U D	66
N W BEDFORD U D	66
OAK RIDGE	11 53
OLD HICKORY	8 64
OLD KNOX HWY U D	66
PARIS	10 52
PARSON	4 65
PERRYVILLE	4 65
PIGEON FORGE	8 65

COMMUNITY	DATE
PIKEVILLE	3 56
PORTLAND	8 65
PROCTOR CITY U D	67
PROSPECT MCDONALD	3 52
QUEBECK WLNG U D	1 66
RADNOR WATER DIST	2 53
RALEIGH	12 60
RIDGELY	4 62
RIPLEY	9 56
ROCKWOOD	9 59
ROGERSVILLE	1 66
ROTHERWOOD HGTS	61
SAVANNAH	7 57
SEVIERVILLE	8 65
SEWANEE	7 59
SHARON	2 67
SHELBYVILLE	3 55
SIAM U D	6 66
SIGNAL MOUNTAIN	9 52
SMYRNA	3 64
SO BLOUNT UTIL DI	5 64
SOUTH BRISTOL	9 52
SO ELIZABETHTON	6 66
SOUTH FULTON	1 67
SOUTH KINGSFORT	12 63
SOUTH PITTSBURG	4 60
SPARTA	1 58
SPRINGFIELD	7 54
STONES RIVER U D	6 66
STRIGGERSVILLE U D	9 67
SULPHUR SPRINGS	8 61
SWAN POND U D	1 66
TAZEWELL	8 67
TIPTONVILLE	12 52
TRACY CITY	11 66
TRENTON	1 64
TRI COUNTY U D	66
TUCKALEECHEE U D	11 65
TULLAHOMA	1 64
TURNBULL U D	1 67
UNION CITY	5 53
VIOLA U D	66
WATAUGA	6 66
WAVERLY	9 59
WAYNESBORO	5 64
WEST PINEY U D	1 67
WEST WARREN CO	3 63
WESTLAND DR S CO	8 67
WESTOVER U D	3 66

COMMUNITY	DATE	COMMUNITY	DATE	COMMUNITY	DATE	COMMUNITY	DATE
UNION	4 55	COOKEVILLE	12 52	COHASSET	6 56	CARSON CITY	10 66
WEST COLUMBIA	1 67	CORNORVILLE	3 67	CONCORD	8 52	CASCADIA TWP	1 45
WEST HARTSVILLE	10 51	COVINGTON	1 57	DANVERS	5 51	CEDAR SPRINGS	10 58
WESTMINSTER	6 63	COWAN	1 53	ESSEX	12 54	CENTER LINE	8 67
WHITTEN VILLAGE	6 62	CROSS ANCHOR	11 67	HAMILTON	3 56	CENTRAL LAKE	1 63
WINNSBORO	6 59	CROSSVILLE	3 53	HINGHAM	5 53	CHARLEVOIX	10 53
YORK	2 63	CUNNINGHAM U D	67	HULL	5 53	CHARLOTTE	6 65
		DE WHITE U D	8 67	LYNNFIELD PART	1 59	CHELSEA	5 61
		DECATUR	9 67	MEDWAY	2 53	CLAWSON	8 67
SOUTH DAKOTA		DECATURVILLE	4 65	MIDDLETON	5 51	CLINTON TWP	3 51
		DECHERD	1 58	NEWTON	9 63	COLDWATER ST TR S	5 56
		DICKSON	1 67	SALEM	12 52	COTTRELLVILLE TWP	5 61
ABERDEEN	1 51	DOUBLE SPRING PT1	8 66	SCITUATE	7 54	DEARBORN	8 67
BROOKINGS	12 61	DOUBLE SPRING PT2	11 64	SEEKONK PART	1 52	DEARBORN TWP	8 67
HOSMER	4 57	DRESDEN	6 55	SHARON	2 53	DETROIT	8 67
HURON	9 56	DRY VALLEY U D	11 66	SHREWSBURY	2 53	EAST CHINA TWP	4 62
MITCHELL	10 54	DUNLAP	12 66	SUDBURY PART	2 60	EAST DETROIT	8 67
MOBRIDGE	5 52	DYERSBURG	3 57	TEMPLETON	6 51	EAST GRAND RAPIDS	8 55
VERMILLION	7 52	EAST BRAINERD	9 52	TOPSFIELD	12 53	EAST JORDAN	4 58
WATERTOWN	11 53	EAST DYERSBURG	65	WINCHESTER	3 56	EAST LANSING	10 55
		E MONTGOMERY U D	66	WRENTHAM STATE SC	1 47	EAST LEONARD HGTS	1 45
		EAST RIDGE	9 52			ECORSE	8 67
TENNESSEE		ELIZABETHTON	6 66	MICHIGAN		ERIN TOWNSHIP	8 67
		ERIN	3 67			ESCANABA	2 55
		ERWIN	3 62	ADRIAN	1 60	ESSEXVILLE	4 58
ALAMO	7 64	ETHERIDGE	1 65	ALBION	1 66	FARMINGTON	8 67
ALCOA	5 64	ETOWAH	6 66	ALGONAC	9 49	FARMINGTON TWP PT	8 67
ATHENS	9 65	FALL RIVER RD U D	8 67	ALMA	8 65	FENTON	9 63
BANGHAM	4 66	FALLING WATER U D	1 66	ALPENA	9 58	FERNDALE	8 67
BARTLETT	8 61	FARMINGTON U D	10 67	ANN ARBOR	12 51	FLINT	1 66
BELFAST	11 63	FAYETTEVILLE	6 57	BANGOR TWP	4 58	FLUSHING	1 66
BOILING FORK	12 65	FINCASTLE	10 61	BATTLE CREEK	4 51	FRANKENMUTH	10 59
BOLIVAR	3 66	FIRST U D KNOX CO	8 67	BAY CITY	1 52	FRASER	8 67
BRISTOL	7 52	FLATWOODS	10 64	BAYVIEW	4 54	GALESBURG	6 67
BROWNSVILLE	6 51	FRANKLIN	5 63	BELLEVILLE	8 67	GARDEN CITY	8 67
CAMDEN	8 65	FRIENDSVILLE	9 65	BENTON HARBOR	9 51	GLADSTONE	1 54
CENTER GROVE	1 64	GALLATIN	2 57	BERKLEY	8 67	GRAND HAVEN	6 52
CENTERTOWN U D	7 65	GERMANTOWN	4 52	BEVERLY HILLS	8 67	GRAND RAPIDS	1 45
CENTERVILLE	11 67	GLEN HILLS U D	12 65	BIG RAPIDS	4 61	GRANDVILLE	1 54
CHAPEL HILL	2 65	GREENEVILLE	3 58	BIRMINGHAM	8 67	GREENVILLE	11 66
CHATTANOOGA	9 52	HARRIMAN	2 60	BLACKMAN TWP	8 51	GROSSE PT PARK	8 67
CLAIBORNE CO U D	8 67	HARTSVILLE	11 56	BLOOMFIELD TWP PT	8 67	GROSSE PT SHORES	8 67
CLARKSVILLE	3 60	HENDERSON	1 67	BRIGHTON	3 64	GROSSE PT WOODS	8 67
CLEVELAND	3 52	HENDERSONVILLE	5 66	BRONSON	10 67	HAMTRAMCK	8 67
CLIFTON	7 66	HERMITAGE HILLS	6 66	BUCHANAN	10 52	HARBOR SPRINGS	5 63
CLINTON	1 57	HIGHLAND RIM U D	3 66	CANNON TWP	12 59	HARPER WOODS	8 67
COCKE CO UTIL DIS	1 65	HIXSON	3 59	CANTON TWP PT	8 67	HARRISON TWP PT	3 51
COLUMBIA	6 60	HOHENWALD	7 66			HARTFORD	5 66
CONSOLIDATED U D	12 64	HUMBOLDT	6 63			HASTINGS	1 51

COMMUNITY	DATE
HAZEL PARK	8 67
HIGHLAND PARK	9 52
HILLSDALE	1 54
HOLLAND	8 66
HOWELL	1 61
HUNTINGTON WDS	8 67
INKSTER	8 67
JACKSON	8 51
KALAMAZOO	8 51
KALAMAZOO TWP	8 51
LANSING	2 63
LATHRUP VILLAGE	8 67
LINCOLN PARK	8 67
LIVONIA	8 67
LOWELL	4 57
LUDINGTON	12 49
MADISON HEIGHTS	8 67
MANISTEE	2 62
MANISTIQUE	11 61
MARINE CITY	5 61
MARION	1 62
MARQUETTE	9 51
MARSHALL	12 61
MARYSVILLE	4 52
MASON	9 64
MELVINDALE	8 67
MENOMINEE	9 57
MERIDIAN TOWNSHIP	2 56
MICHIGAN ST UNIV	1 65
MIDLAND	1 46
MILFORD	6 62
MONROE	12 51
MOUNT PLEASANT	10 57
MT CLEMENS	3 51
MUSKEGON	7 51
MUSKEGON HEIGHTS	1 52
MUSKEGON TWP PT	7 51
NANKIN TWP PT	8 67
NEGAUNEE	11 51
NORTH MUSKEGON	7 51
NORTHVILLE	8 67
NORTON TWP PT	1 52
NOVI TOWNSHIP	8 67
OAK PARK	8 67
OTSEGO	7 67
PARCHMENT	3 56
PARIS TOWNSHIP PT	10 55
PEARL BEACH	9 49
PETOSKEY	4 54

COMMUNITY	DATE
PINCONNING	11 62
PLAINWELL	3 56
PLEASANT RIDGE	8 67
PLYMOUTH	8 67
PLYMOUTH ST HOME	8 67
PLYMOUTH ST HOSP	9 62
PONTIAC	8 67
PONTIAC TWP PT	8 67
PORTAGE TWP PT	8 51
REDFORD TOWNSHIP	8 67
ROCKFORD	9 54
ROGERS CITY	8 61
ROMULUS TWP PT	8 67
ROOSEVELT PARK	1 52
ROSEVILLE	8 67
ROYAL OAK	8 67
ROYAL OAK TWP	8 67
SAGINAW TWP	11 67
SALINE	10 64
SAULT STE MARIE	8 55
SHELBY TWP PT	8 67
SHERIDAN	4 59
SOUTH HAVEN	2 52
SOUTHFIELD	8 67
SOUTHFIELD TWP	8 67
SPARTA	8 56
SPRING LAKE	4 57
ST CLAIR	7 56
ST CLAIR SHORES	8 67
ST JOSEPH	7 53
STAMBAUGH	9 53
STAMBAUGH TWP	9 53
STERLING TWP PT	8 67
TAYLOR TWP	8 67
TECUMSEH	4 53
TRAVERSE CITY	5 52
TROY	8 67
TROY TWP	8 67
UTICA	8 67
WARREN	8 67
WAYNE	8 67
WEST BRANCH	2 64
WHITE PINE	3 55
WYANDOTTE	1 51
WYOMING	1 61
YALE	6 59
YPSILANTI	1 64
YPSILANTI TWP	4 67

COMMUNITY	DATE
STRATTANVILLE	7 64
SWATARA TWP	10 60
SWISSVALE	1 53
SYKESVILLE	10 65
TARENTUM	10 64
TAYLOR	
THORNBURG	7 58
TRAFFORD	1 53
TURTLE CREEK	1 53
UNION TOWNSHIP	12 53
UNIONTOWN	7 53
UPPER ALLEN TWP PT	5 56
UPPER ST CLAIR TWP	7 58
WALL BOROUGH	1 53
WEST EASTON BORO	5 52
WEST HOMESTEAD	7 58
WEST LAMPETER TWP	10 60
WEST LANCASTER PT	12 66
WEST MIFFLIN	7 58
WETMORE TWP PT	3 60
WHITAKER PART	7 58
WHITEHALL	7 58
WILKINS TOWNSHIP	1 53
WILKINSBURG	1 53
WILLIAMS TOWNSHIP	5 52
WILLIAMSPORT	4 67
WILMERDING	1 53
WILSON BOROUGH	5 52
WINDSOR	1 67
WORMLEYSBURG	5 56
RHODE ISLAND	
BARRINGTON	5 52
BRISTOL	5 52
CENTRAL FALLS	1 57
CRANSTON	8 52
CUMBERLAND PART 1	8 53
CUMBERLAND PART 2	1 57
EAST PROVIDENCE	4 61
JOHNSTON	8 52
MARIEVILLE	1 57
MIDDLETOWN	7 53
NEWPORT	7 53
NORTH PROVIDENCE	8 52
NORTH SMITHFIELD	6 57
PASCOAG	

COMMUNITY	DATE
PAWTUCKET	1 57
PORTSMOUTH	7 53
PROVIDENCE	8 52
SMITHFIELD	8 52
WARREN	5 52
WARWICK	8 52
WOONSOCKET	6 57

SOUTH CAROLINA

AIKEN	11 55
BELTON	8 64
BISHOPVILLE	10 56
CAMDEN	9 66
CAYCE	11 54
CHERAW	7 53
CHESTER	10 62
CHESTERFIELD	1 60
CLEMSON	2 61
CLINTON	4 65
COLLEGE HEIGHTS	10 51
COLUMBIA	7 67
DARLINGTON	2 58
DILLON	2 66
EASLEY	9 67
FORT MILL	5 51
GAFFNEY	2 67
GREER	10 67
HARTSVILLE	10 51
HOLLY HILL	1 62
HONEA PATH	8 64
JOHNSTON	3 62
LANCASTER	6 53
MARION	7 57
NEW ELLENTON	9 67
NINETY SIX	8 50
NORTH AUGUSTA	6 63
NORTH HARTSVILLE	10 51
ORANGEBURG	9 52
ROCK HILL	3 52
SENECA	10 63
SPG C M KERSHAW	5 58
SPG C M LANCASTER	12 58
ST MATTHEWS	8 63
SUMMERVILLE	8 62
SUMTER	12 64

COMMUNITY	DATE
GLENDON BOROUGH	5 52
GREENTREE	7 58
GREENVILLE	7 59
HAMPDEN TWP PT	5 56
HARMAR TWP	9 60
HARRIS TWP PT	6 54
HARRISON	12 52
HAYSVILLE BORO	3 57
HEIDELBERG	7 58
HEMPFIELD EAST PT	6 66
HEMPFIELD WEST PT	6 66
HICKORY TOWNSHIP	12 53
HOMESTEAD	12 52
INDIANA	10 57
INDIANA TWP	9 60
INGRAM	7 58
JEFFERSON	7 58
JEFFERSON TWP PT1	2 64
KANE BOROUGH	3 60
KENNETT SQUARE	6 65
KITTANNING	11 58
LANCASTER	10 60
LEMOYNE	5 56
LEVITTOWN	7 58
LIBRARY	7 58
LOWER ALLEN TWP PT	5 56
LUZERNE TWP PT	2 64
MANHEIM TWP	10 60
MANOR TWP	10 60
MANORVILLE	6 51
MANSFIELD	3 54
MCDONALD	5 58
MEDIA	2 65
MENALLEN TWP PT	2 64
MIDWAY BOROUGH	5 58
MILLERSBURG	9 53
MONROEVILLE	1 53
MONTROSE	7 63
MOON TOWNSHIP	4 66
MORGAN TWP PT	2 64
MORRIS TWP PT	9 63
MT LEBANON TWP	7 58
MT OLIVER	7 58
MT PLEASANT TWP PT	5 58
MUNHALL	7 58
NATRONA	12 52
NESHANNOCH TWP	12 53
NEW CASTLE	12 53
NEW CUMBERLAND	5 56

COMMUNITY	DATE
NEW KENSINGTON B	1 58
NORTH BRADDOCK	1 53
NORTH FAYETTE TWP	5 58
N VERSAILLES TWP	1 53
NORTHEAST	9 58
OHARA TWP	9 60
OSBORNE BORO	3 57
PALMER BOROUGH	5 52
PATTON	1 53
PATTON TWP PT	6 54
PENN TOWNSHIP	1 53
PERRYOPOLIS	2 64
PHILADELPHIA	9 54
PHILIPSBURG	9 63
PITCAIRN	1 53
PITTSBURG 13 WARD	1 53
PITTSBURG 9 WARDS	7 58
PITTSBURGH PT	12 52
PLEASANT HILLS	7 58
QUARRYVILLE	5 61
RANKIN	1 53
REDSTONE TWP PT	2 64
RESERVE TWP PT	12 52
RICES LAND BORO	2 64
RIDGWAY	1 53
RIDGWAY TWP PT	1 53
ROBINSON TWP PT1	7 58
ROBINSON TWP PT2	5 58
ROSSLYN FARMS	7 58
RUSH TWP PT	9 63
SALISBURY	11 65
SANDY TWP	10 65
SCOTT TOWNSHIP	7 58
SEWICKLEY	3 57
SEWICKLEY HGTS B	3 57
SEWICKLEY HGTS T	3 57
SHARPSVILLE	1 63
SHENANGO TOWNSHIP	12 53
SHILOH	10 63
SHIREMANSTOWN	5 56
SILVER SPRINGS T	5 56
SMITH TWP PT	5 58
SNOWDEN TOWNSHIP	7 58
SOMERSET	9 57
SOUTH FAYETTE PT1	7 58
SOUTH FAYETTE PT2	5 58
SOUTH NEW CASTLE	12 53
SOUTH PHILIPSBURG	9 63
STATE COLLEGE	7 54

COMMUNITY	DATE
MINNESOTA	
ADA	6 67
ALBERT LEA	10 55
ANOKA	1 65
APPLETON	8 52
ARLINGTON	1 52
ASKOV	11 61
AURORA	3 60
BAGLEY	1 64
BARNESVILLE	8 66
BAYPORT	9 58
BENSON	1 52
BIRCHWOOD	11 57
BIRD ISLAND	12 58
BLAINE	1 65
BLOOMINGTON	11 60
BLUE EARTH	8 53
BRECKENRIDGE	10 60
BROOKLYN CENTER	4 64
BROOKLYN PARK	10 65
BUFFALO	8 62
BURNSVILLE	10 66
CHATFIELD	1 67
CIRCLE PINES	12 52
CLOQUET	2 53
COLUMBIA HEIGHTS	8 57
COON RAPIDS	11 66
COTTAGE GROVE	7 64
CROOKSTON	3 54
CRYSTAL	8 64
DASSEL	5 66
EAST GRAND FORKS	6 66
EDGERTON	10 58
EDINA	4 57
ELK RIVER	2 55
ELY	1 52
EXCELSIOR	6 63
FAIRFAX	1 67
FAIRMONT	2 51
FALCON HEIGHTS	9 52
FERGUS FALLS	5 51
FOLEY	3 60
FOREST LAKE	1 61
FULDA	5 62
GAYLORD	3 65
GILBERT	2 67

COMMUNITY	DATE
GOLDEN VALLEY	8 57
GRANITE FALLS	12 51
HALLOCK	12 51
HANCOCK	5 67
HARMONY	5 67
HASTINGS	12 67
HAWLEY	7 66
HENDRICKS	7 64
HILLTOP	8 57
HOPKINS	11 62
HOYT LAKES	3 61
HUTCHINSON	2 52
INTERNATL FALLS	9 52
JACKSON	1 67
JORDAN	5 65
LAKE CRYSTAL	12 67
LAKEFIELD	10 59
LAUDERDALE	59
LEBANON TWP PT	6 67
LEXINGTON	2 67
LITCHFIELD	5 59
LONG LAKE	9 59
MADELIA	6 66
MADISON	1 53
MANKATO	7 62
MAPLETON	9 52
MAPLEWOOD	63
MARSHALL	1 63
MENDOTA HEIGHTS	9 52
MINNEAPOLIS	8 57
MONTEVIDEO	10 51
MOORHEAD	12 65
MORA	5 52
MORGAN	12 67
MORNINGSIDE	8 57
MORRIS	11 52
MOUND	11 67
MOUNTAIN LAKE	12 64
NEW HOPE	8 64
NEW YORK MILLS	8 52
NORTH MANKATO	12 66
NORTH REDWOOD	10 60
NORTHFIELD	2 63
OLIVIA	6 60
ORTONVILLE	1 58
OSAKIS	2 67
OWATONNA	12 67
PAYNESVILLE	12 65
PELICAN RAPIDS	4 62

COMMUNITY	DATE	COMMUNITY	DATE	COMMUNITY	DATE	COMMUNITY	DATE
PERHAM	5 53	WINDOM	2 60	CEDAR MILL	6 64	BRADDOCK	1 53
PINE CITY	2 67	WINNEBAGO	6 51	CHARLESTON	1 57	BRADDOCK HILLS PT	1 53
PINE ISLAND	9 62	WINONA	8 65	COLLEGE HEIGHTS	3 65	BRENTWOOD	7 58
PIPESTONE	4 62			COOS BAY	1 57	BRIDGEVILLE	7 58
PRESTON	4 66			COQUILLE	5 54	BROOKVILLE	9 51
PRINCETON	10 66	MISSISSIPPI		CORVALLIS	6 52	BURGETTSTOWN	5 58
RANIER	9 52			DALLAS	9 56	CAMBRIDGE SPRINGS	4 61
RED LAKE	12 65			EAST SALEM	3 65	CAMP HILL	5 56
RED LAKE FALLS	4 51	BROOKHAVEN	8 65	EASTSIDE	1 57	CARLISLE	11 57
REDWOOD FALLS	4 59	CALHOUN CITY	11 54	EMPIRE	1 57	CARNEGIE	7 58
RICHFIELD	1 64	CANTON	7 65	FLORENCE	6 52	CARRICK BORO	7 58
ROBBINSDALE	5 64	CARTHAGE	7 62	FOREST GROVE	10 52	CASTLE SHANNON	7 58
ROCHESTER	3 60	CLEVELAND	3 63	GEARHART	7 51	CATASAUQUA	5 61
ROSEAU	11 57	COLLINS	10 66	GOLD BEACH	9 63	CECIL TWP PART 1	7 58
ROSEVILLE	9 52	COLUMBIA	1 55	HAMMOND	1 56	CECIL TWP PART 2	5 58
RUSH CITY	10 52	COLUMBUS	8 51	KEIZER	3 65	CHALFANT	1 53
SAUK CENTRE	12 57	COMO	4 58	MCMINNVILLE	8 61	CHAMBERSBURG	12 64
SCANLON	2 53	CORINTH	10 61	MILL CITY	3 54	CHESTER HILL	9 63
SHAKOPEE	11 66	CORYDON	5 66	NEWPORT	7 62	CHURCHILL	1 53
SILVER BAY	10 58	DURANT	5 64	NORTH BEND	1 57	CLARKSVILLE PART	2 64
SLAYTON	11 56	FLORA	6 62	OAK HILLS	6 64	CLARION	7 54
S INTERNATL FALLS	9 52	FOREST	2 52	ORCHARD HILLS	6 64	COLLEGE TWP PT	6 54
SPRING LAKE PARK	6 66	FULTON	9 66	PENDLETON	12 52	COLLIER TOWNSHIP	7 58
SPRING VALLEY	11 65	HOLLY HILLS	10 65	PHILOMATH	6 52	CRAFTON	7 58
SPRINGFIELD	10 64	IUKA	4 67	PINELAND TERRACE	6 64	CUMBERLAND TWP PT	2 64
ST ANTHONY	4 65	KOSCIUSKO	2 55	SALEM	3 65	DECATUR TOWNSHIP	9 63
ST CHARLES	11 62	LAUREL	5 65	SHERIDAN	2 66	DORMONT	7 58
ST CLAIR	8 67	LEXINGTON	1 61	SUBLIMITY	7 55	DRAVOSBURG PART	7 58
ST CLOUD	9 57	LOUISVILLE	3 59	SWEET HOME	7 65	DU BOIS	10 65
ST JAMES	8 65	MARKS	3 56	THE DALLES	1 57	EAST BETHLEHEM PT	2 64
ST JOSEPH	12 59	MENDENHALL	12 65	TURNER	3 65	EAST DEER TWP PT	12 52
ST LOUIS PARK	2 61	MERIDIAN	6 53	VISTA HILLS	6 64	EAST LAMPETER TWP	10 60
ST PAUL	9 52	NEW ALBANY	3 58	WARM SPRINGS	12 61	EAST MCKEESPORT	1 53
STAPLES	4 52	NEWTON	9 54	WARRENTON	1 56	E PENSBORO TWP	5 56
STEWARTVILLE	11 66	PHILADELPHIA	5 62	WEST HAVEN	6 64	EAST PITTSBURGH	1 53
THIEF RIVER FALLS	9 51	QUITMAN	11 61	WOLF CREEK HWY WD	6 64	EASTON	5 52
TRACY	12 67	TUPELO	2 63			EBENSBURG	12 51
TRUMAN	6 56	UNION	7 63			EDGEWOOD	1 53
TWO HARBORS	9 61			PENNSYLVANIA		EDGEWORTH BORO PT	3 57
VIRGINIA	8 64	MISSOURI		APPLEWOLD	11 58	FAIRVIEW TWP PT	5 56
WADENA	10 62			BALDWIN	7 58	FERGUSON TWP PT	6 54
WASECA	1 67	ALBANY	9 64	BEAVER FALLS	5 67	FINLEYVILLE	7 58
WATERVILLE	5 64	APPLETON CITY	9 63	BEDFORD	12 64	FLEETWOOD	6 66
WAYZATA	1 62	ARBOR TERRACE	1 63	BETHEL	7 58	FORD CITY	6 51
WELLS	4 67	BALLWIN	1 63	BETHLEHEM TWP PT	5 52	FOREST HILLS	1 53
WEST CONCORD	9 51	BEL NOR	1 63	BLAWNOX BOROUGH	12 52	FORKS TWP PT	5 52
WEST ST PAUL	9 52	BEL RIDGE	1 63	BRACKENRIDGE	8 55	FOX CHAPEL BORO	9 60
WHITE BEAR LAKE	6 57					GERMAN TWP PT	2 64
WILLMAR	3 67						2 64

COMMUNITY	DATE	COMMUNITY	DATE	COMMUNITY	DATE	COMMUNITY	DATE
NORTH RIDGEVILLE	1 59	WILLOUGHBY	3 57	BELLA VILLA	1 63	GLASGOW	3 61
NORTH ROYALTON	7 56	WILLOUGHBY HILLS	3 57	BELLEFONTAINE	1 63	GLEN ECHO PARK	1 63
NORTHFIELD	7 56	WILLOWICK	7 56	BELLERIVE	1 63	GLENDALE	1 63
OAKWOOD VILLAGE	7 56	WOODMERE	7 56	BERDELL HILLS	1 63	GOODFELLOW TERR	1 63
OBERLIN	3 54	WYOMING	11 53	BERKELEY	1 63	GRANTWOOD VILLAGE	1 63
OLMSTED FALLS	7 56	YELLOW SPRINGS	2 59	BEVERLY HILLS	1 63	GREENDALE	1 63
ORANGE	7 56	YOUNGSTOWN	9 52	BEVIER	11 59	HANLEY HILLS	1 63
OREGON	12 55			BOONVILLE	11 58	HANNIBAL	12 55
ORRVILLE	4 58			BOWLING GREEN	12 58	HAYTI	8 63
OTTAWA HILLS	11 55	OKLAHOMA		BRECKENRIDGE HILL	1 63	HAZELWOOD	1 63
PARKVIEW	7 56			BRENTWOOD	1 63	HILLHOUSE	5 54
PARMA	7 56			BRIDGETON	1 63	HILLSDALE	1 63
PARMA HEIGHTS	7 56	ADA	10 57	BRIDGETON TERRACE	1 63	HUNTLEIGH	1 63
PEPPER PIKE	7 56	ALTUS	4 54	BROOKFIELD	10 60	ILLMO	1 64
PERRYSBURG	11 55	ARDMORE	1 53	CABOOL	3 62	JACKSON	7 56
PORTSMOUTH	10 53	ATOKA	4 60	CALVERTON PARK	1 63	JEFFERSON CITY	12 63
REYNOLDSBURG	1 64	BARTLESVILLE	7 52	CAMERON	7 64	JENNINGS	1 63
RICHMOND HEIGHTS	7 56	CLINTON	12 53	CAPE GIRARDEAU	4 55	KENNETT	6 55
ROCKY RIVER	7 56	DEWEY	62	CARTHAGE	5 55	KINLOCH	1 63
ROSSFORD	11 55	DURANT	10 58	CARUTHERSVILLE	3 57	KIRKWOOD	7 57
SALEM	12 57	ENID	12 67	CHAFFEE	7 64	LADUE	1 63
SEVEN HILLS	7 56	FAIRVIEW	10 66	CHAMP	1 63	LAKESHIRE	1 63
SHAKER HEIGHTS	7 56	GUTHRIE	11 52	CHARLACK	1 63	LAMAR	7 60
SHEFFIELD	5 54	HYDRO	2 59	CHILLICOTHE	9 59	LIBERTY	5 55
SHEFFIELD LAKE	11 55	IDABEL	10 58	CLARKSON VALLEY	1 63	LOUISIANA	2 62
SOLON	7 56	KINGFISHER	10 56	CLAYTON	1 63	MACKENZIE	1 63
SOUTH EUCLID	7 56	MCALESTER	8 62	CLINTON	1 63	MACON	3 55
STRONGSVILLE	7 56	MIDWEST CITY	10 60	COOL VALLEY	1 63	MANCHESTER	1 63
SYLVANIA	6 67	NORMAN	6 66	COUNTRY CLUB HILL	1 63	MAPLEWOOD	1 63
TERRACE PARK	3 61	NOWATA	8 51	COUNTRY LIFE ACRE	1 63	MARCELINE	7 63
TIFFIN	1 66	OKEMAH	3 66	CRESTWOOD	1 63	MARGONA VILLAGE	1 63
TIMBERLAKE	7 56	OKLAHOMA CITY	6 54	CREVE COEUR	1 63	MARLBOROUGH	1 63
TOLEDO	11 55	PAWHUSKA	3 58	CRYSTAL CITY	6 59	MARVIN TERRACE	1 63
TONTOGANY	11 61	PONCA CITY	6 56	CRYSTAL LAKE PARK	1 63	MARY RIDGE	1 63
TWINSBURG	7 56	SAND SPRINGS	11 66	DELLWOOD	1 63	MARYVILLE	3 65
UNIVERSITY HGTS	7 56	SAPULPA	10 58	DES PERES	1 63	MAYSVILLE	6 66
UPPER SANDUSKY	7 63	SKIATOOK	8 53	DEXTER	6 64	MEADOWBROOK DOWNS	1 63
VERMILION	4 59	SOUTH COFFEYVILLE	10 52	EDMUNDSON	1 63	MOLINE ACRES	1 63
VERMILION ON LAKE	4 59	STILLWATER	8 58	ELLISVILLE	1 63	NORMANDY	1 63
WADSWORTH	2 64	TAHLEQUAH	7 67	ELMDALE	1 63	NORTHWOODS	1 63
WALBRIDGE	12 63	TULSA	8 53	EUREKA	1 63	NORWOOD COURT	1 63
WALTON HILLS	7 56			FENTON	1 63	OAKLAND	1 63
WARRENSVILLE HGTS	7 56	OREGON		FERGUSON	1 63	OLIVETTE	1 63
WATERVILLE	6 62			FESTUS	9 56	OVERLAND	1 63
WELLSTON	5 61			FLORDELL HILLS	1 63	PACIFIC	1 63
WEST VIEW	7 56			FLORISSANT	1 63	PAGEDALE	1 63
WESTERVILLE	6 51	ASTORIA	12 52	FREDERICKTOWN	2 57	PASADENA HILLS	1 63
WESTLAKE	7 56	BONNY SLOPE	6 64	FRONTENAC	1 63	PASADENA PARK	1 63
WICKLIFFE	7 56	CEDAR HILLS	6 64	GILLIAM	9 56	PEERLESS PARK	1 63

COMMUNITY	DATE
DALLAS	2 56
DUNN	4 53
DURHAM	5 62
EAST LAURINBURG	3 59
EAST LENOIR	11 52
EAST SPENCER	7 52
EDEN	3 63
ELIZABETH CITY	9 60
ERLANGER	7 53
ERWIN	4 53
FAYETTEVILLE	10 52
FLETCHER	9 65
FOREST CITY	5 67
GASTONIA	2 56
GOLDSBORO	2 61
GRANITE QUARRY	9 62
GREENSBORO	10 52
GREENVILLE	11 57
HICKORY	8 52
HIGH POINT	7 52
HILLSBOROUGH	9 59
LAURINBURG	3 59
LENOIR	11 52
LEXINGTON	7 53
LILLINGTON	12 64
LINCOLNTON	6 64
LONGHURST	3 63
LOWELL	2 56
LUMBERTON	2 54
MISENHEINER	7 63
MONROE	12 63
MOORESVILLE	2 56
MORGANTON	3 65
MOUNT AIRY	1 57
NEW BERN	5 62
NEW LONDON	7 63
NEWTON	10 61
NORTH WILKESBORO	4 62
PARKWOOD SAN DIST	7 52
PINEVILLE	4 49
RALEIGH	6 57
RANLO	2 56
REIDSVILLE	7 53
RICHFIELD	7 63
ROANOKE RAPIDS	2 52
ROCKINGHAM	12 52
ROCKLAND SAN DIST	7 52
ROCKY MOUNT	12 52
ROXBORO	3 63

COMMUNITY	DATE
RUTH	8 64
RUTHERFORDTON	8 64
SALISBURY	7 52
SANFORD	10 61
SAW MILLS S DIST	11 52
SELMA	11 65
SHELBY	4 54
SMITHFIELD	10 58
SO CONCORD S DIST	7 52
SOUTHERN PINES	11 52
SPINDALE	8 64
STATESVILLE	9 65
SWANNANOA	9 65
TARBORO	7 58
THOMASVILLE	6 56
WADESBORO	2 66
WASHINGTON	4 59
W SMITHFIELD DIST	10 58
WILMINGTON	7 55
WILSON	6 54
WINGATE	12 63
WINSTON SALEM	10 51

NORTH DAKOTA

ASHLEY	12 65
BELCOURT	63
BEULAH	7 55
BISMARCK	1 55
CARRINGTON	8 65
CASSELTON	5 60
CAVALIER	6 60
COOPERSTOWN	7 58
DEVILS LAKE	6 64
DICKINSON	7 52
DRAYTON	9 65
ELLENDALE	4 66
ENDERLIN	9 67
FARGO	5 52
FESSENDEN	3 67
FORT YATES	12 67
GRAFTON	4 66
GRAND FORKS	9 58
HAZEN	7 66
HILLSBORO	6 60
JAMESTOWN	7 56
LA MOURE	8 66

COMMUNITY	DATE
BURLINGTON	6 65
CHESTER TWP PART	6 56
DEAL	3 53
E BRUNSWICK TWP	12 54
EATONTOWN	3 53
EGG HARBOR CITY	12 57
EWING TOWNSHIP	5 64
FAIR HAVEN	3 53
FAR HILLS	6 56
HAMILTON TOWNSHIP	5 64
HIGHLAND PARK	2 61
INTERLAKEN	3 53
LAWRENCE TOWNSHIP	5 64
LITTLE SILVER	3 53
LOCH ARBOUR VILL	3 53
LONG BRANCH	3 53
MADISON TOWNSHIP	6 54
MIDDLETOWN TWP	3 53
MONMOUTH BEACH	3 53
MT LAUREL TOWN	1 65
NEPTUNE CITY	3 53
NEPTUNE TOWNSHIP	3 53
NEW SHREWSBURY	3 53
OCEAN GROVE	3 53
OCEAN TOWNSHIP	3 53
OCEANPORT	3 53
PEAPACK GLADSTONE	6 56
PERTH AMBOY	6 54
PRINCETON	12 65
RAHWAY	7 52
ROOSEVELT	3 58
RUMSON	3 53
SEA BRIGHT	3 53
SHREWSBURY BORO	3 53
SHREWSBURY TWP	3 53
TRENTON	5 64
WEST LONG BRANCH	3 53
WHARTON	9 64
WILLINGBORO	5 63
WOODBIDGE	6 54

NEW MEXICO

ABIQUIU	5 62
AGUA FRIA	6 61
ANTON CHICO	4 62
BLOOMFIELD	10 65

COMMUNITY	DATE
BUENA VISTA	10 67
CANJILON	3 66
CANON	4 62
CAPULIN	5 62
CLEVELAND	2 62
CORDOVA	6 61
COYOTE	3 66
CUNDIYO	12 61
EAST GLORIETA	6 61
EAST PECOS	6 61
EL RITO	6 62
ENSENADA	6 62
FARMINGTON	12 65
GLORIETA	6 61
LA PLACITA	12 61
LAS VEGAS CITY	9 60
LAS VEGAS TOWN	9 60
LLANO SAN JUAN	4 62
MORA	12 66
PARK VIEW	10 66
PECOS	5 66
PENASCO	12 61
RATON	4 56
RIO LUCIO	9 61
RODARTE	12 61
RUIDOSO	12 63
SANTA FE	6 56
SANTA ROSA	7 66
SENA	12 61
TAOS	3 59
TECOLOTE	12 61
VADITO	7 61
VALDEZ	12 61
VALLEY RANCH	6 61
VILLANUEVA	6 66
WAGON MOUND	6 62

NEW YORK

ALBION VILLAGE	7 67
ALDEN TOWN PT	10 67
ALLEGANY TOWN WD1	11 51
AMHERST TOWN PT	10 67
ARDSLEY	9 65
AURORA DIST NO 1	4 59
BARKER VILLAGE	1 62
BATAVIA CITY	11 63

COMMUNITY	DATE
BATAVIA TOWN	11 63
BELFAST TOWN	8 64
BINGHAMTON CITY	3 64
BINGHAMTON TOWN	3 64
BLASDELL VILL PT	10 67
BRIGHTON TOWN	8 63
BRONXVILLE VILL	10 51
BUFFALO	6 55
BUSHNELL BASIN WD	2 57
BUSTI TOWN	12 62
CANANDAIGUA CITY	7 56
CANANDAIGUA TOWN	7 56
CARLE PL WD NHMS	3 52
CARTHAGE TOWN	3 66
CARTHAGE VILLAGE	3 66
CASTILE TOWN	12 58
CEDAR KNOLLS	9 65
CELORON VILLAGE	6 63
CHEEKTOWAGA T PT	10 67
CHENANGO TOWN	3 64
CHESTNUT RIDGE	10 67
CHILI TOWN PT	8 63
CLARENCE PART	10 67
CLIFTON SPRINGS V	5 61
CLIFTON T NEWTON	1 63
COBLESKILL	11 53
DELHI VILLAGE	1 64
DEPEW VILLAGE PT	10 67
DICKINSON TOWN	3 64
DOBBS FERRY	9 65
DRESDEN	2 53
EAST AURORA VILL	4 59
EAST ROCHESTER	7 58
EASTCHESTER TOWN	10 51
EBENEZER	10 67
EGYPT WD	2 57
ELLICOTT TOWN	6 63
ELMIRA CITY	1 53
ELMIRA HEIGHTS V	1 53
ELMIRA TOWN PT	1 53
ELMSFORD	9 65
EVANS TOWN PT	10 67
FAIRPORT VILLAGE	1 57
FALCONER VILLAGE	6 63
FT SLOCUM DIST	10 51
GARDENVILLE	10 67
GATES TOWN	8 63
GENESEED VILLAGE	9 60
GLOVERSVILLE	4 52

COMMUNITY	DATE
GRAND ISLAND WD 2	2 67
GRAND ISLAND WD 1	2 67
GREECE TOWN	8 63
GREENBURGH C WD	9 65
GREENBURGH T PT	11 57
HAMBURG TOWN PT	10 67
HAMBURG VILLAGE	9 55
HARRIETSTOWN TOWN	2 64
HARRISON TOWN PT	8 59
HASTINGS	9 65
HENRIETTA TOWN	8 63
HIGHLAND	2 53
HILTON VILLAGE	3 61
HONEOYE FALLS V	8 63
HOOSICK FALLS V	9 52
HOPEWELL TOWN	7 56
HORSEHEADS T PT	1 53
HORSEHEADS VILL	3 59
HUDSON FALLS	11 62
IRONDEQUOIT TOWN	8 63
JAMESTOWN CITY	6 63
JEFFERSON RD WD	2 57
JOHNSTOWN	4 52
KENMORE VILLAGE	6 55
LACKAWANNA CITY	10 67
LAKEWOOD VILLAGE	12 62
LANCASTER PT	10 67
LARCHMONT	2 53
LEVITTOWN	1 54
LEWIS DR WD PT	9 55
LEWISTON TOWN	1 62
LEWISTON VILLAGE	2 59
LIVONIA TOWN PT	9 52
LLOYD TOWN PT	2 53
LOCKPORT CITY	1 59
LOCKPORT TOWN	1 62
MACEDON TOWN PT	5 64
MACEDON TOWN PT	3 58
MAMARONECK TOWN	8 59
MAMARONECK VILL	8 59
MANCHESTER T PT	5 61
MASSENA VILLAGE	5 65
MEDINA	1 62
MIDDLEPORT VILL	1 62
MINEOLA VILL PT	3 52
MONROE TOWN	3 61
MONTICELLO	1 57
MT PLEASANT TOWN	6 55
MT VERNON	9 65

COMMUNITY	DATE
NEW ROCHELLE CITY	10 51
NEW YORK CITY	9 65
NEWARK VILLAGE	5 61
NEWBURGH CITY	5 45
NEWBURGH TOWN PT	5 45
NEWFANE TOWN	1 62
NIAGARA FALLS	2 59
NIAGARA TOWN	1 62
NISKAYUNA TOWN	5 64
NO PELHAM VILLAGE	10 51
NORTH TONAWANDA	1 61
OGDEN TOWN PT	8 63
OLEAN CITY	11 51
ONEONTA CITY	7 58
ORCHARD PARK PT	10 67
OSWEGO CITY	5 60
OSWEGO TOWN	5 60
OWEGO TOWN PT	5 65
PALMYRA TOWN	3 58
PALMYRA VILLAGE	3 58
PARMATOWN	3 61
PELHAM MANOR VILL	10 51
PELHAM VILLAGE PT	10 51
PENDLETON TOWN	1 62
PENFIELD TOWN PT	5 64
PENFIELD TOWN PT	8 63
PENN YAN	2 53
PERINTON TOWN	8 63
PERRY TOWN	12 58
PERRY VILLAGE	12 58
PHELPS VILLAGE PT	5 61
PINE HILL	10 67
PITTSFORD TOWN PT	8 63
PLATTSBURGH CITY	10 53
PLATTSBURGH TOWN	10 53
PLEASANTVILLE	6 55
PORT DICKINSON V	3 64
PORTER TOWN	1 62
POTSDAM VILLAGE	4 67
POUGHKEEPSIE CITY	10 52
POUGHKEEPSIE TOWN	10 52
ROCHESTER CITY PT	9 52
ROTTERDAM T PT	5 64
ROYALTON TOWN	1 62
RUSH TOWN PT	9 52
SARANAC LAKE VILL	2 64
SARATOGA SPRINGS	8 62
SCARSDALE VILLAGE	11 57
SCHENECTADY CITY	2 53

COMMUNITY	DATE
SCOTTSVILLE VILL	8 63
SCRIBA TOWN	5 60
SHORE HGTS WD PT	9 55
SLOAN VILLAGE PT	10 67
SOMERSET TOWN	1 62
SOUTHPORT TOWN PT	1 53
SYRACUSE CITY	6 65
TONAWANDA CITY	8 55
TONAWANDA TOWN	6 58
TROY CITY	1 67
TUCKAHOE VILLAGE	10 51
UTICA CITY	5 67
VAIL WD PT	9 55
VESTAL TOWN WD6	3 64
WALDEN VILLAGE	4 53
WARSAW TOWN PT	8 60
WARSAW VILLAGE	8 60
WATERTOWN CITY	6 62
WATERTOWN TOWN PT	6 62
WEBSTER TOWN PT	5 64
WEBSTER VILLAGE	5 64
W SENECA PT	10 67
WESTFIELD VILLAGE	2 52
WHEATFIELD TOWN	1 62
WILLIAMSVILLE V PT	10 67
WILSON TOWN	1 62
WINCHESTER	10 67
YONKERS CITY PT	10 65
YORK TOWN	9 60
YORKTOWN TOWN	5 67
YOUNGSTOWN VILL	2 59

NORTH CAROLINA

ABERDEEN	9 59
ALBEMARLE	1 54
APEX	8 64
ASHEBORO	9 67
ASHEVILLE	9 65
BOGER CITY SAN D	6 64
BROOKFORD	8 52
CARRBORO	2 64
CARY	3 66
CHAPEL HILL	2 64
CHARLOTTE	4 49
CONCORD	7 52
CONOVER	3 66